


Operations



**Div Z**

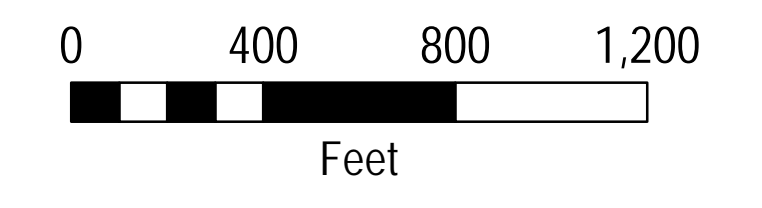
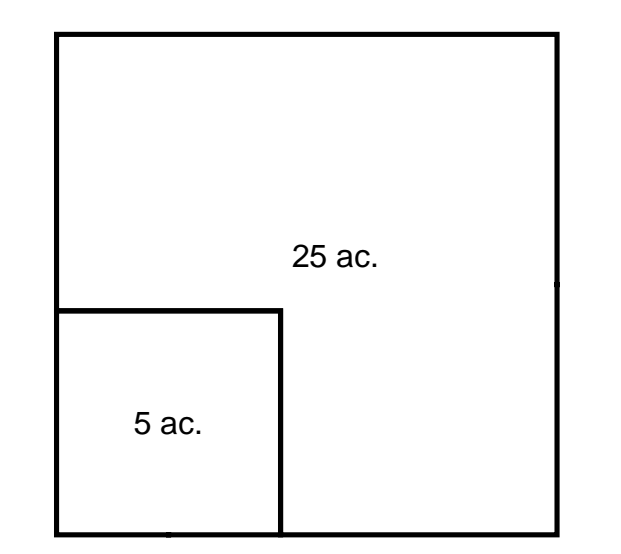


April 15, 2017

**Dobson Knob Fire**

**NC-NCS-170029**  
Approximate Acres: 1,760

- Division
- Uncontrolled Fire Edge
- Completed Dozer Line
- Contingency Line
- USFS Ownership
- Inventoried Roadless Area



Perimeters shown are based on the best available information at the time of map production.

Latest intel: 20170414 @ 2100

20170414 @ 2230  
Map Datum: NAD83 Feet  
Author: D. Jones, GISS