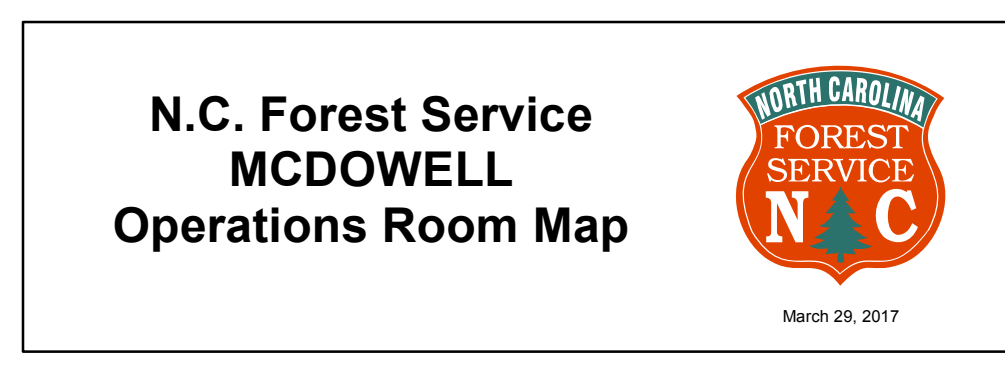





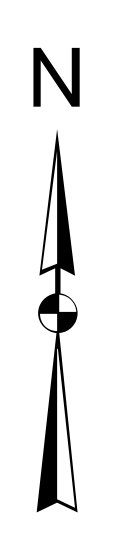
82°15'W 82°10'W 82°5'W 82°0'W 81°55'W 81°50'W

35°55'N  
35°50'N  
35°45'N  
35°40'N  
35°35'N  
35°30'N

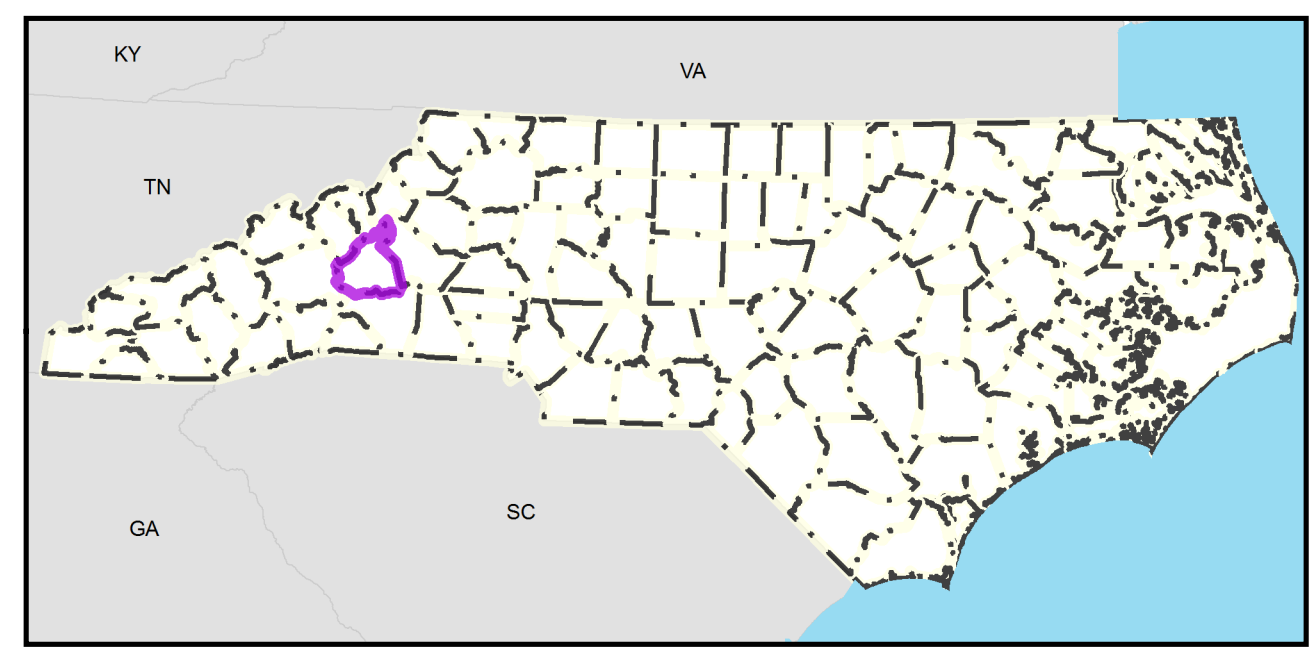
82°15'W 82°10'W 82°5'W 82°0'W 81°55'W 81°50'W



Restricted Flight Area	Federal	County/City
NCFS Facility	State	Military
Interstate	Native American	Other
US Highway		
NC Highway		



<https://goo.gl/3CPiNe>



Scale bar: 0 1 2 Miles