



Progression

Grindstone
NC-NCS-210033
12/2/2021

1,050 +/- acres at 11/30/2021 0800h


 **Approximate Fire Origin**

 **11/27/2021**

 **11/28/2021**

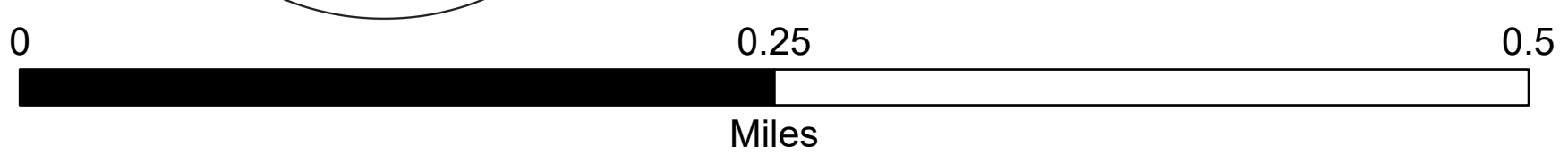

 **11/29/2021 Morning**

 **11/29/2021 Evening**

 **11/30/2021**

| Date | Growth Acres | Total Acres |
|--------------------|--------------|-------------|
| 11/27/2021 | 31 | 31 |
| 11/28/2021 | 179 | 210 |
| 11/29/2021 Morning | 177 | 387 |
| 11/29/2021 Evening | 413 | 800 |
| 11/30/2021 | 250 | 1,050 |

27
Nov
1715



North American 1983 Datum, Lat/Long Grid

80°30'W 80°29.5'W 80°29'W 80°28.5'W 80°28'W 80°27.5'W

36°20.5'N 36°21'N

36°20.5'N 36°21'N