

IAP

Ferebee
NCNCS-220039
6/29/2022

1,938 acres at 6/26/2022 1700h

0 0.5 1 2

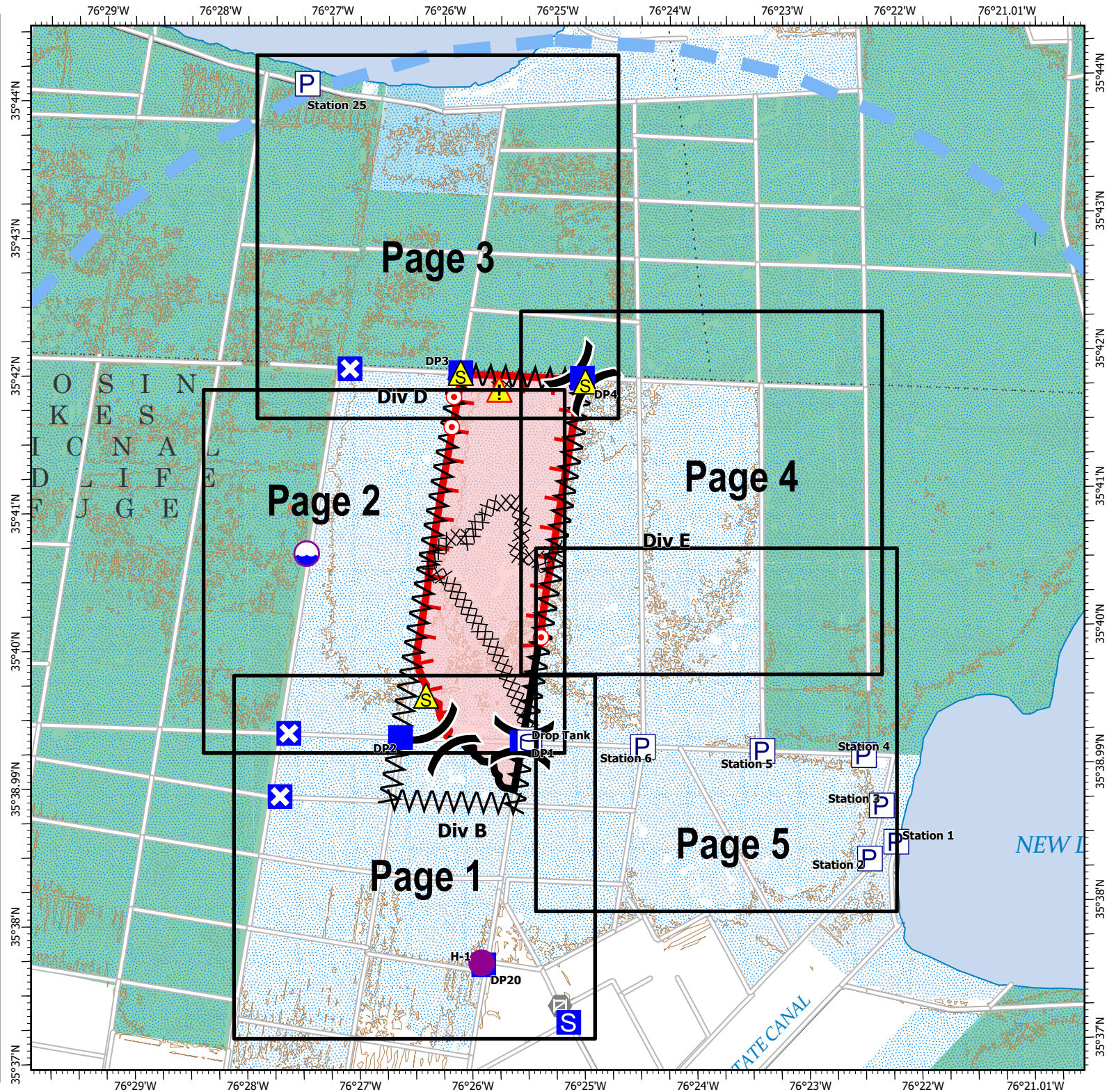


Miles

- Wildfire Daily Fire Perimeter
- Contained
- Uncontained
- Completed Dozer Line
- Completed Fuel Break
- Temporary Flight Restriction
- Dip Site
- Helispot
- Division Break
- Drop Point
- Closure
- Staging Area
- Hot Spot - Spot Fire
- Gate
- Safety Zone
- Hazard
- Pump
- Water Tank



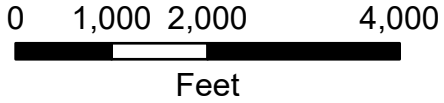
A.Lang
6/28/2022 1545
NAD 1983 NSRS2007 Datum



IAP

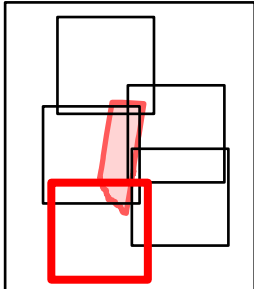
Ferebee
NCNCS-220039
6/29/2022

1,938 acres at 6/26/2022 1700h




- Wildfire Daily Fire Perimeter
- Contained
- Uncontained
- Completed Dozer Line
- Completed Fuel Break
- Helispot
- Division Break
- Drop Point
- Closure
- Staging Area
- Gate
- Safety Zone
- Water Tank

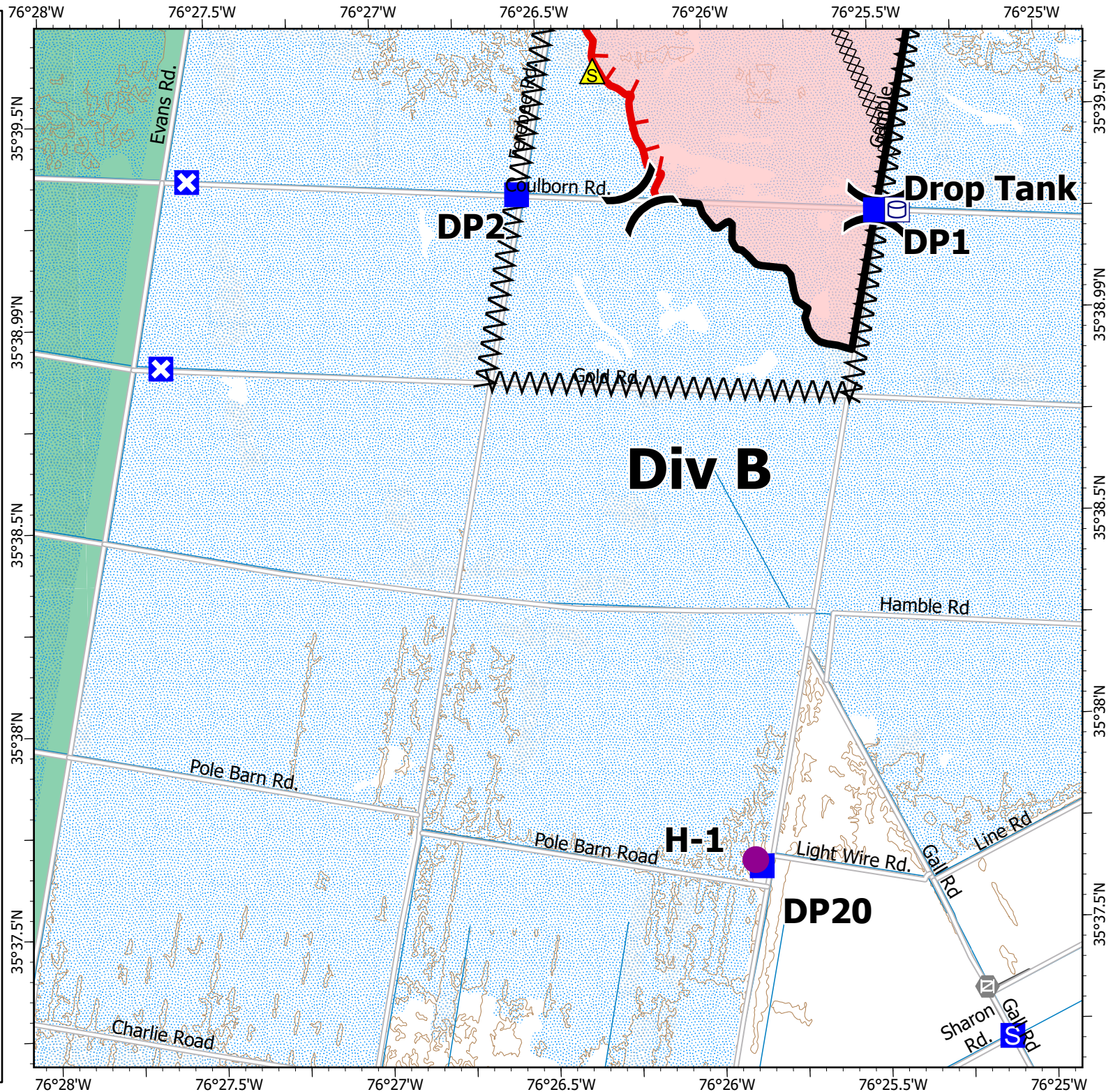
Div B & D



Page 1 of 5



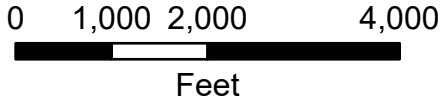
A.Lang
6/28/2022 1533
NAD 1983 NSRS2007 Datum



IAP

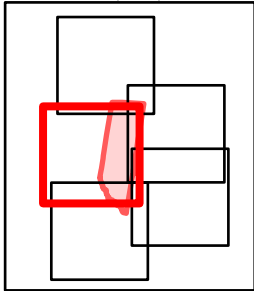
Ferebee
NCNCS-220039
6/29/2022

1,938 acres at 6/26/2022 1700h




- Wildfire Daily Fire Perimeter
- Contained
- Uncontained
- Completed Dozer Line
- Completed Fuel Break
- Dip Site
- Division Break
- Drop Point
- Closure
- Hot Spot - Spot Fire
- Safety Zone
- Hazard
- Water Tank

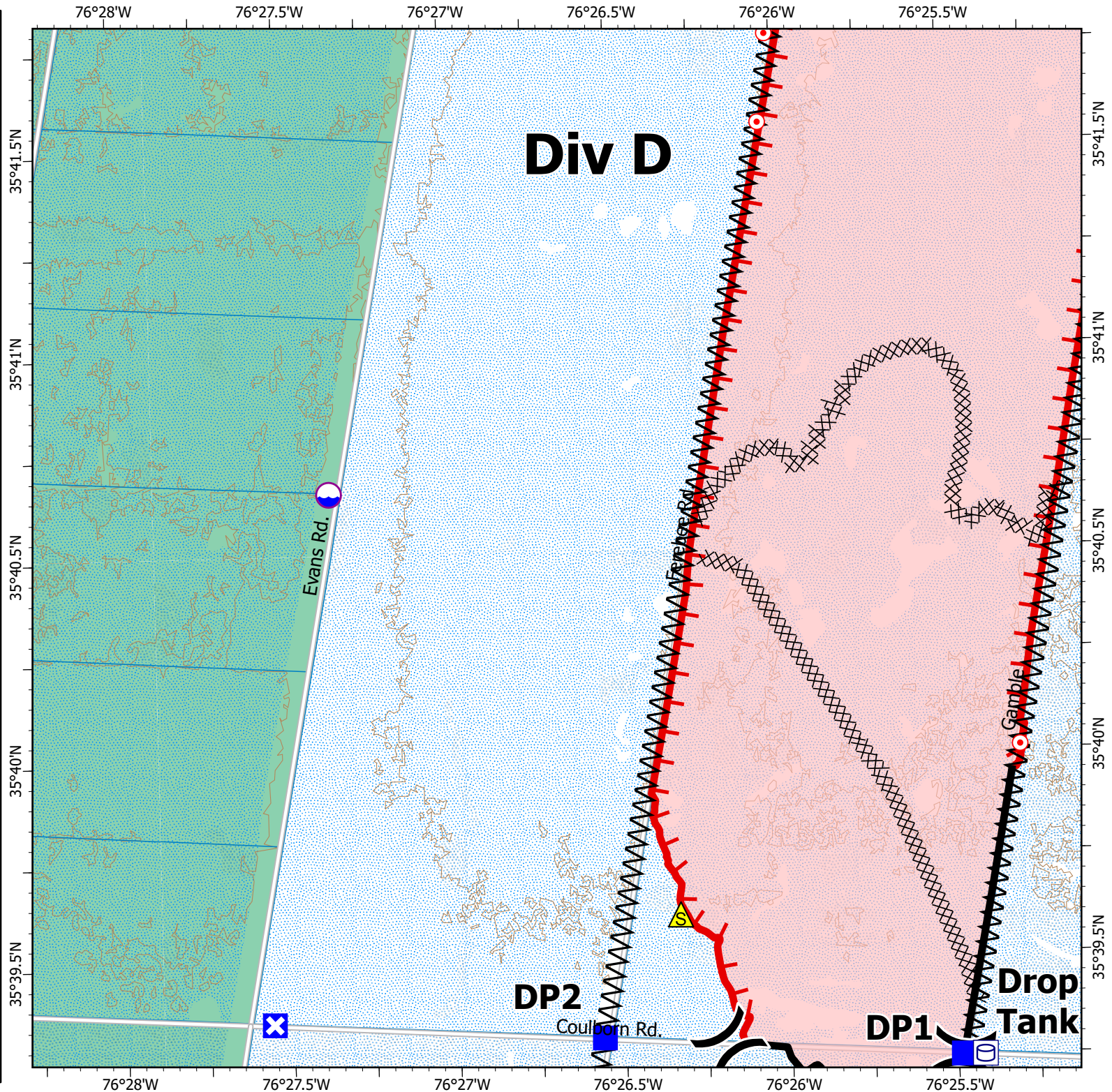
Div B, D, & E



Page 2 of 5



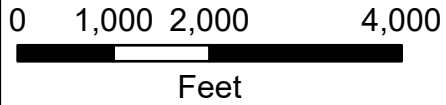
A.Lang
6/28/2022 1533
NAD 1983 NSRS2007 Datum



IAP

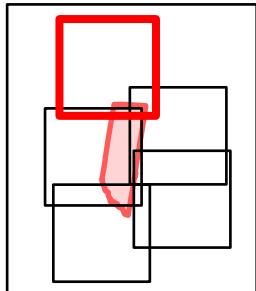
Ferebee
NCNCS-220039
6/29/2022

1,938 acres at 6/26/2022 1700h



- Wildfire Daily Fire Perimeter
- Uncontained
- Completed Dozer Line
- Completed Fuel Break
- Temporary Flight Restriction
- Division Break
- Drop Point
- Closure
- Hot Spot - Spot Fire
- Safety Zone
- Hazard
- Pump

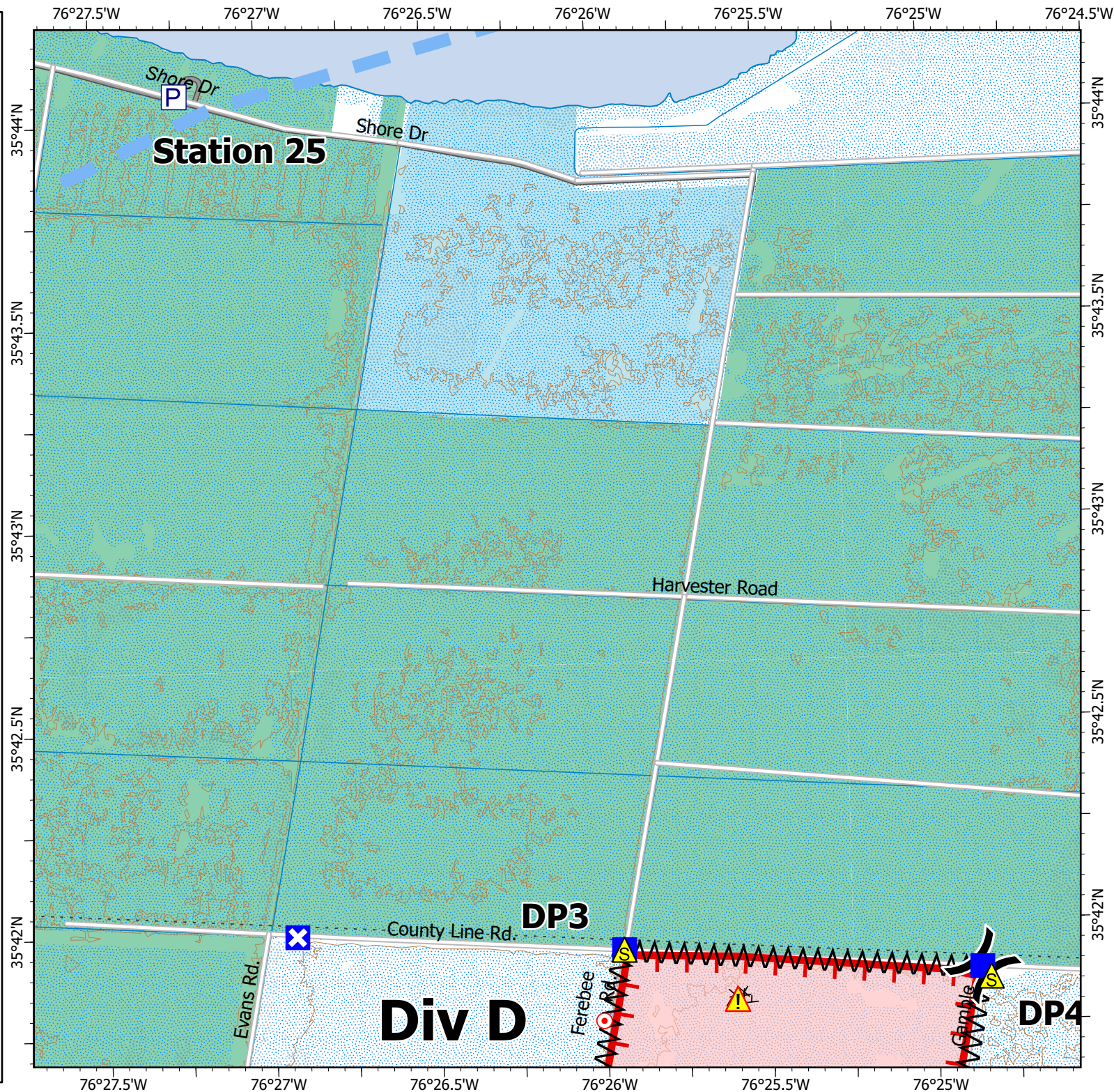
Div D



Page 3 of 5



A.Lang
6/28/2022 1533
NAD 1983 NSRS2007 Datum



IAP

Ferebee
NCNCS-220039
6/29/2022

1,938 acres at 6/26/2022 1700h

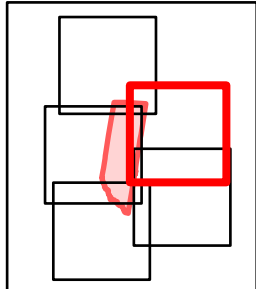
0 1,000 2,000 4,000




Feet

-  Wildfire Daily Fire Perimeter
-  Contained
-  Uncontained
-  Completed Dozer Line
-  Completed Fuel Break
-  Division Break
-  Drop Point
-  Hot Spot - Spot Fire
-  Safety Zone

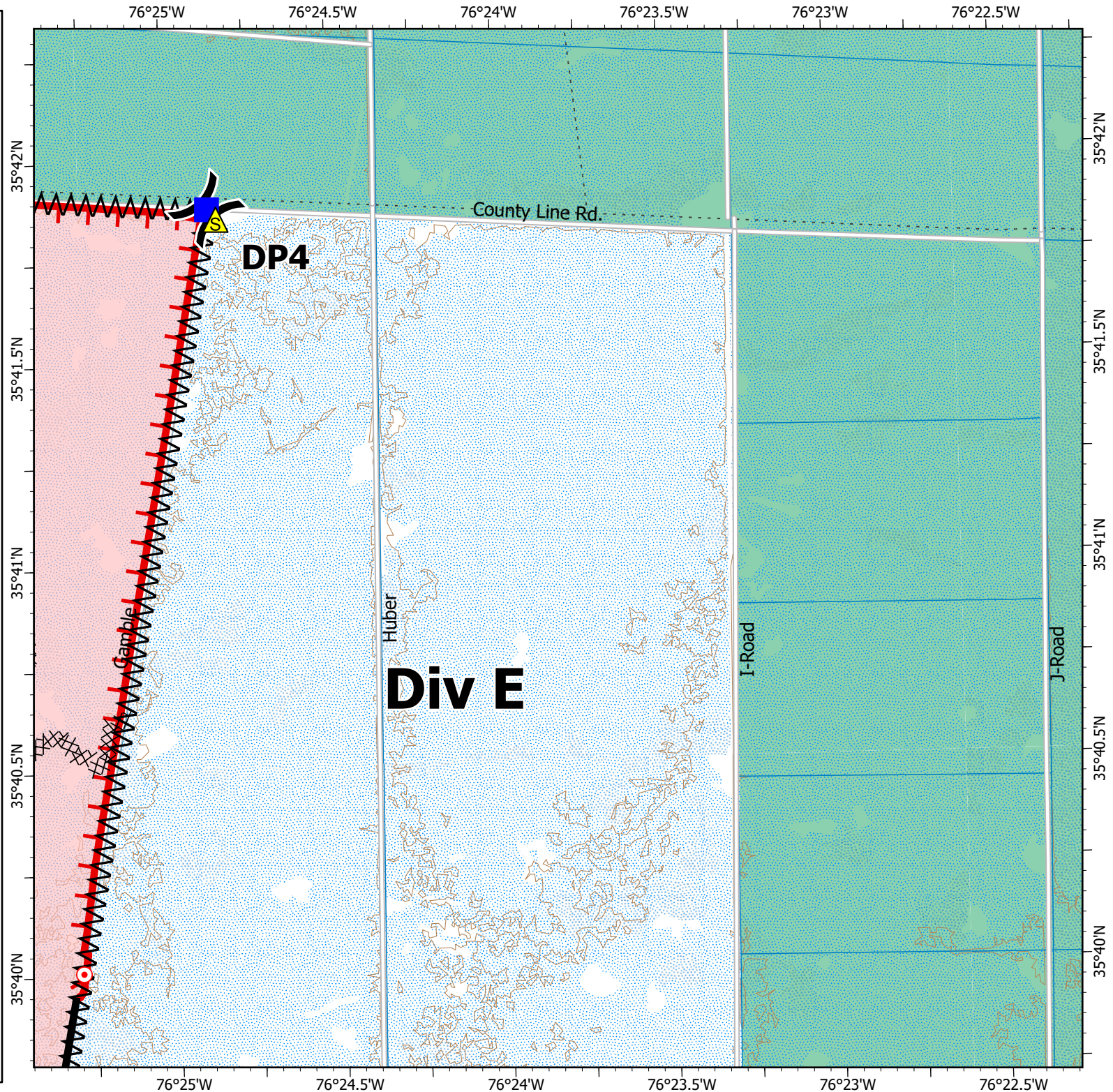
Div E



Page 4 of 5



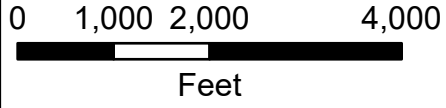
A.Lang
6/28/2022 1533
NAD 1983 NSRS2007 Datum



IAP

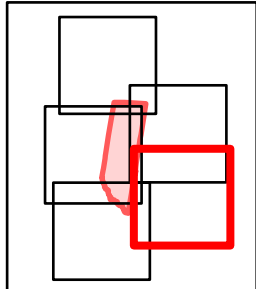
Ferebee
NCNCS-220039
6/29/2022

1,938 acres at 6/26/2022 1700h




- Wildfire Daily Fire Perimeter
- Contained
- Uncontained
- Completed Dozer Line
- Completed Fuel Break
- Hot Spot - Spot Fire
- Pump

Div B & E



Page 5 of 5



A.Lang
6/28/2022 1533
NAD 1983 NSRS2007 Datum

