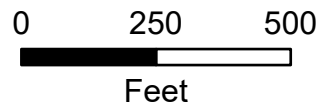


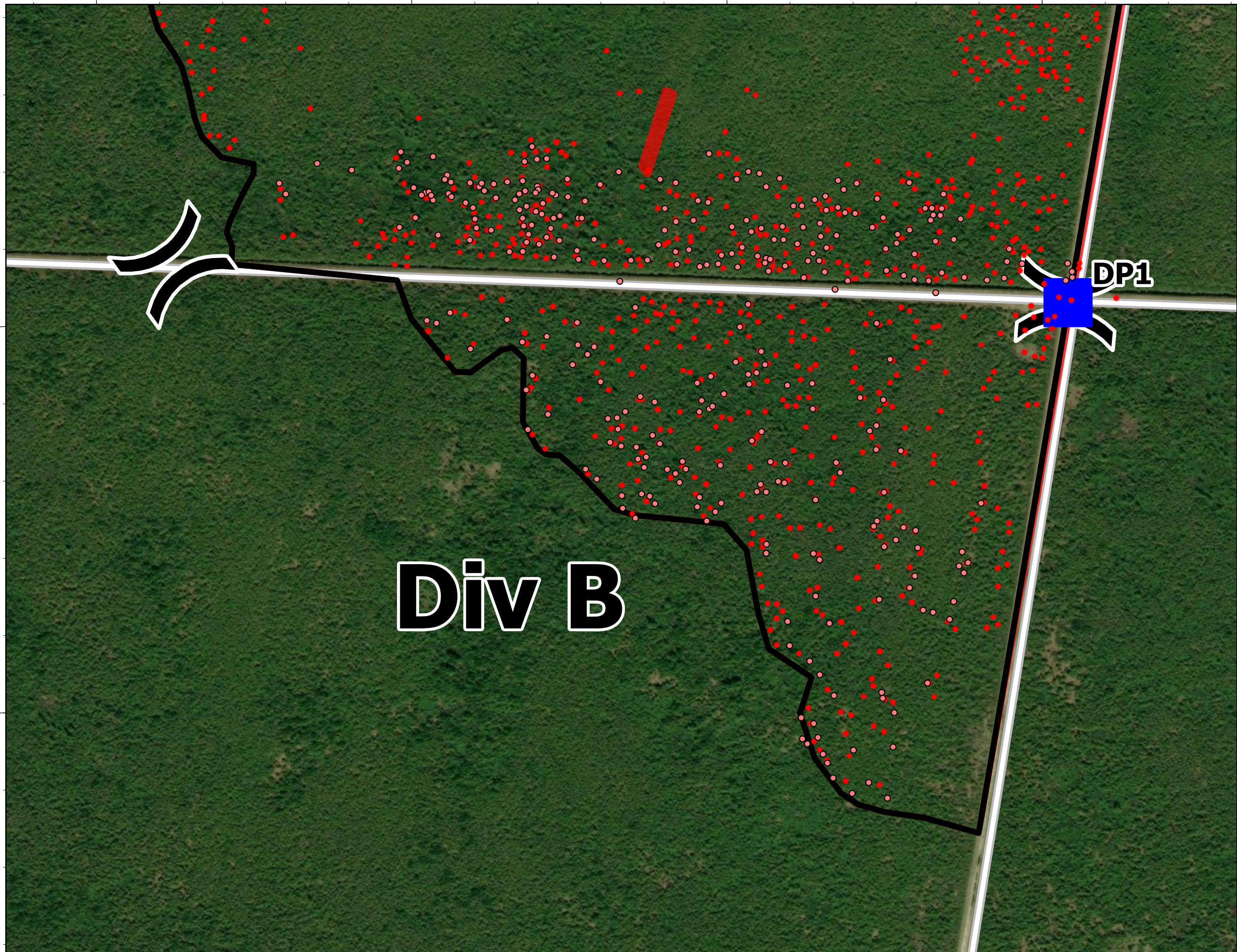
Div B Infrared

Ferebee
NCNCS-220039
6/30/2022


1,938 acres at 6/26/2022 1700h



- ° 6/29/30 IR Data
- IR Isolated Heat Source
-) (Division Break
- Drop Point
- Label Point
- Contained
- Local Roads
- ▭ IR Heat Perimeter
- ▭ IR Intense Heat



Div B



Created by A.Lang
6/30/2022 1349

NAD 1983 NSRS2007 Datum.