












Water Handling
 Ferebee
 NCNCS-220039
 7/3/2022

1,938 acres at 6/26/2022 1700h

-  Pump
-  Canal Flow Direction
-  Drop Point
-  Pumping Route & Direction
-  Canal/Ditch
-  Closure
-  Canal Blocked
-  Roads
-  Hot Spot - Spot Fire
-  Rain Gauge
-  Safety Zone

