

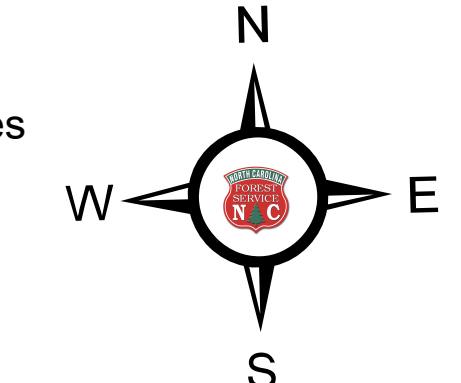


**Briefing Map**  
 Ferebee  
 NCNCS-220039  
 7/4/2022  
 1,938 acres at 6/26/2022 1700h



- ⊗ Aerial Hazard
- Drop Point
- Rain Gauge
- Major Roads
- Lakes
- ⊗ Dip Site
- ⊠ Closure
- ⊙ Gate
- Secondary Roads
- ▨ State Parks
- Helispot
- ⊠ Staging Area
- ⚠ Safety Zone
- Local Roads
- ▨ USFWS
- ⊗ Division Break
- ⊙ Hot Spot - Spot Fire
- ⚠ Hazard
- Wildfire Daily Fire Perimeter

0 0.25 0.5 1 Miles

Map Created by A. Moore  
 7/3/2022 1822  
 NAD 1983 NSRS2007 Datum, Lat,Long  
 Grid