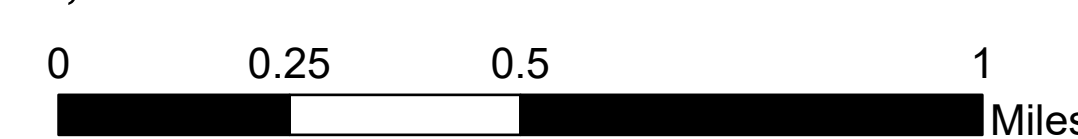



# Water Handling

Ferebee  
NCNCS-220039  
7/9/2022

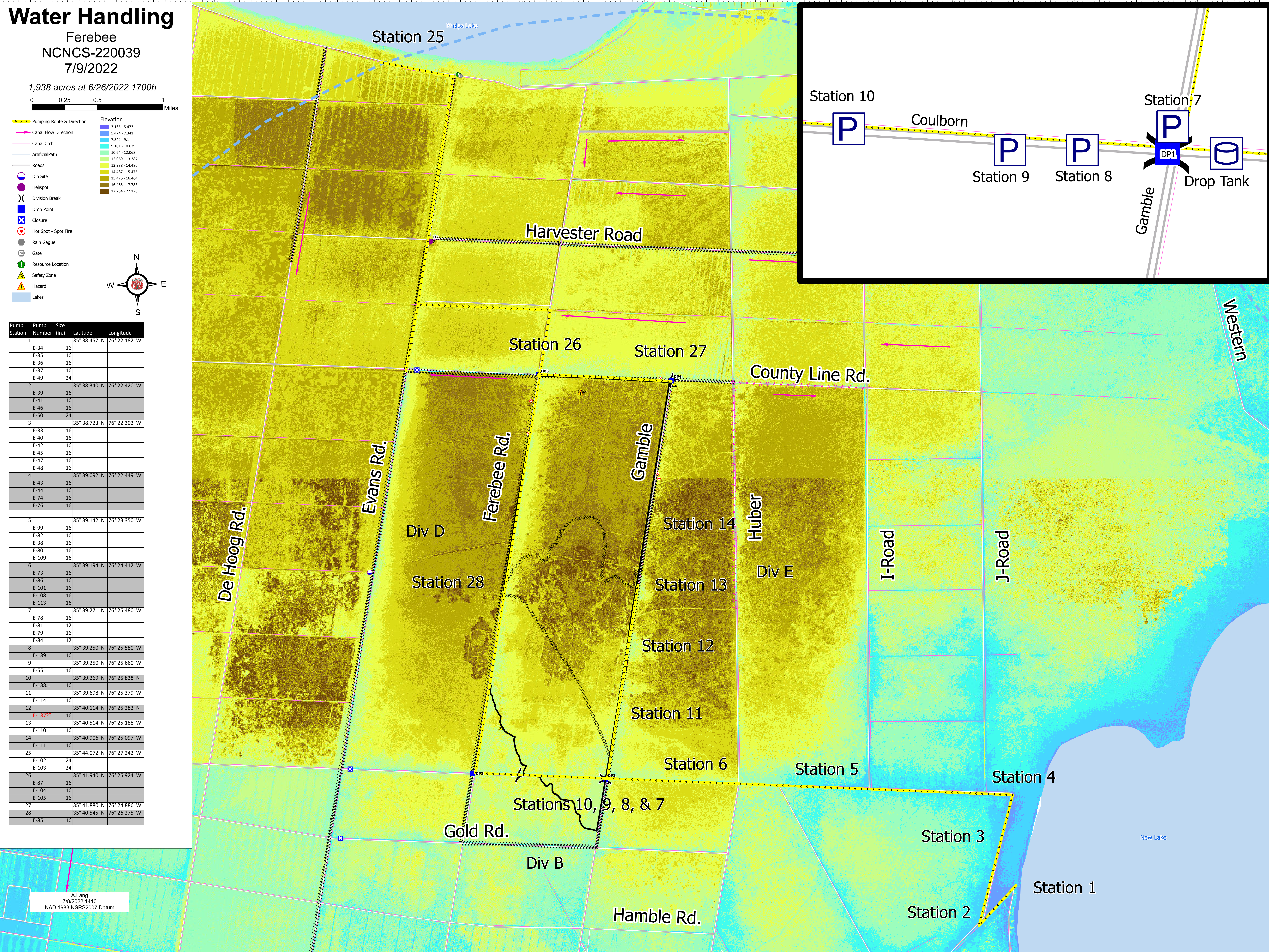
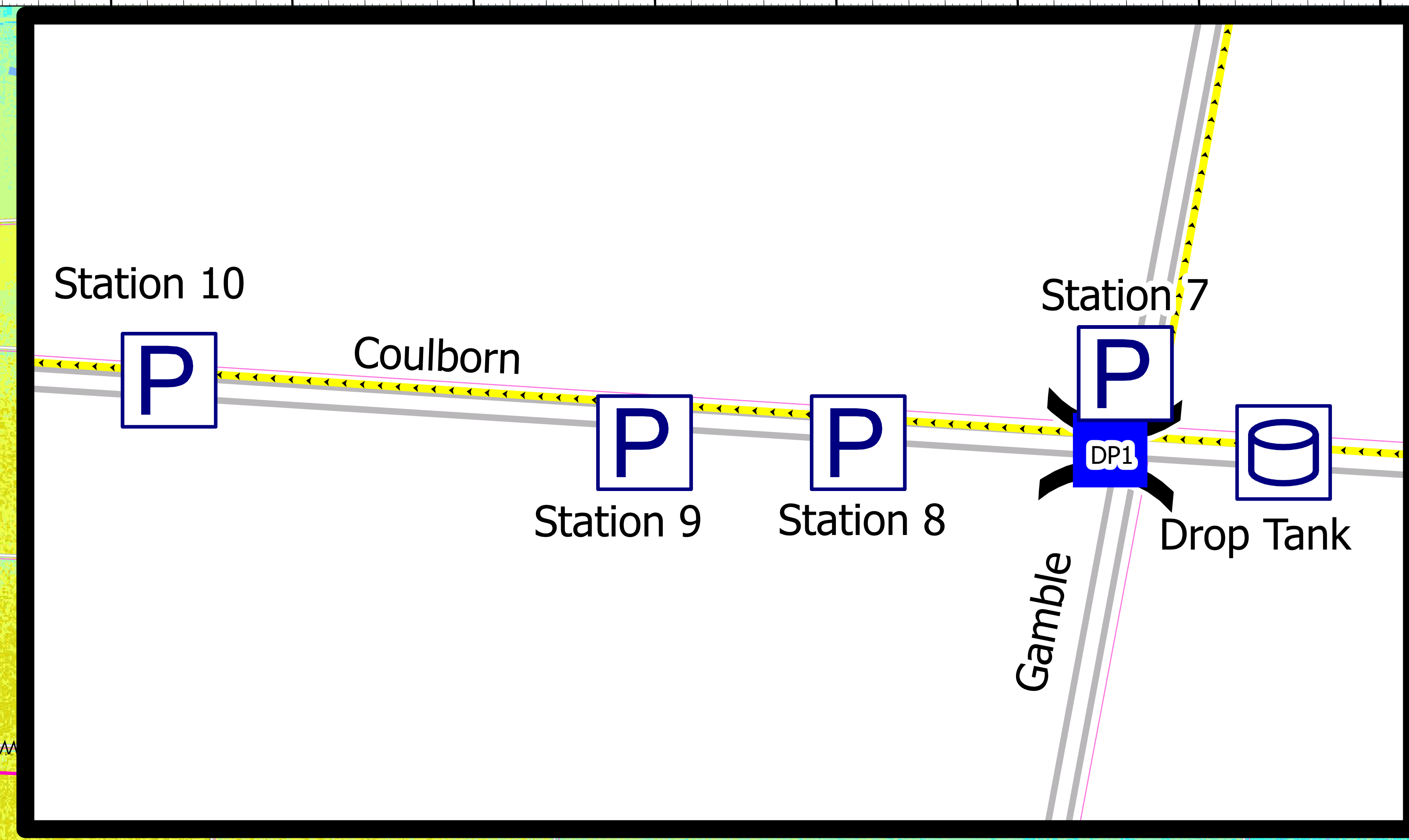
1,938 acres at 6/26/2022 1700h



- Pumping Route & Direction
- Canal Flow Direction
- Canal/Ditch
- Artificial Path
- Roads
- Dip Site
- Hellsport
- Division Break
- Drop Point
- Closure
- Hot Spot - Spot Fire
- Rain Gauge
- Gate
- Resource Location
- Safety Zone
- Hazard
- Lakes



Pump Station	Pump Number	Size (in.)	Latitude	Longitude
1	E-34	16	35° 38.457' N	76° 22.182' W
	E-35	16		
	E-36	16		
	E-37	16		
	E-49	24		
2	E-39	16	35° 38.340' N	76° 22.420' W
	E-41	16		
	E-46	16		
	E-50	24		
3	E-33	16	35° 38.723' N	76° 22.302' W
	E-40	16		
	E-42	16		
	E-45	16		
	E-47	16		
	E-48	16		
4	E-43	16	35° 39.092' N	76° 22.449' W
	E-44	16		
	E-74	16		
	E-76	16		
5	E-99	16	35° 39.142' N	76° 23.350' W
	E-82	16		
	E-38	16		
	E-80	16		
	E-109	16		
6	E-73	16	35° 39.194' N	76° 24.412' W
	E-86	16		
	E-101	16		
	E-108	16		
	E-113	16		
7	E-78	16	35° 39.271' N	76° 25.480' W
	E-81	12		
	E-79	16		
	E-84	12		
8	E-139	16	35° 39.250' N	76° 25.580' W
9	E-55	16	35° 39.250' N	76° 25.660' W
10	E-138.1	16	35° 39.269' N	76° 25.838' N
11	E-114	16	35° 39.698' N	76° 25.379' W
12	E-114	16	35° 40.114' N	76° 25.283' N
13	E-110	16	35° 40.514' N	76° 25.188' W
14	E-111	16	35° 40.906' N	76° 25.097' W
25	E-102	24	35° 44.072' N	76° 27.242' W
	E-103	24		
26	E-87	16	35° 41.940' N	76° 25.924' W
	E-104	16		
	E-105	16		
27	E-110	16	35° 41.880' N	76° 24.886' W
28	E-85	16	35° 40.545' N	76° 26.275' W



A.Lang  
7/9/2022 1410  
NAD 1983 NSRS2007 Datum