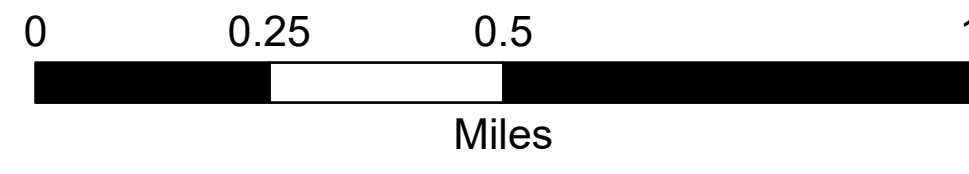



Operations

Ferebee
NCNCS-220039
7/9/2022

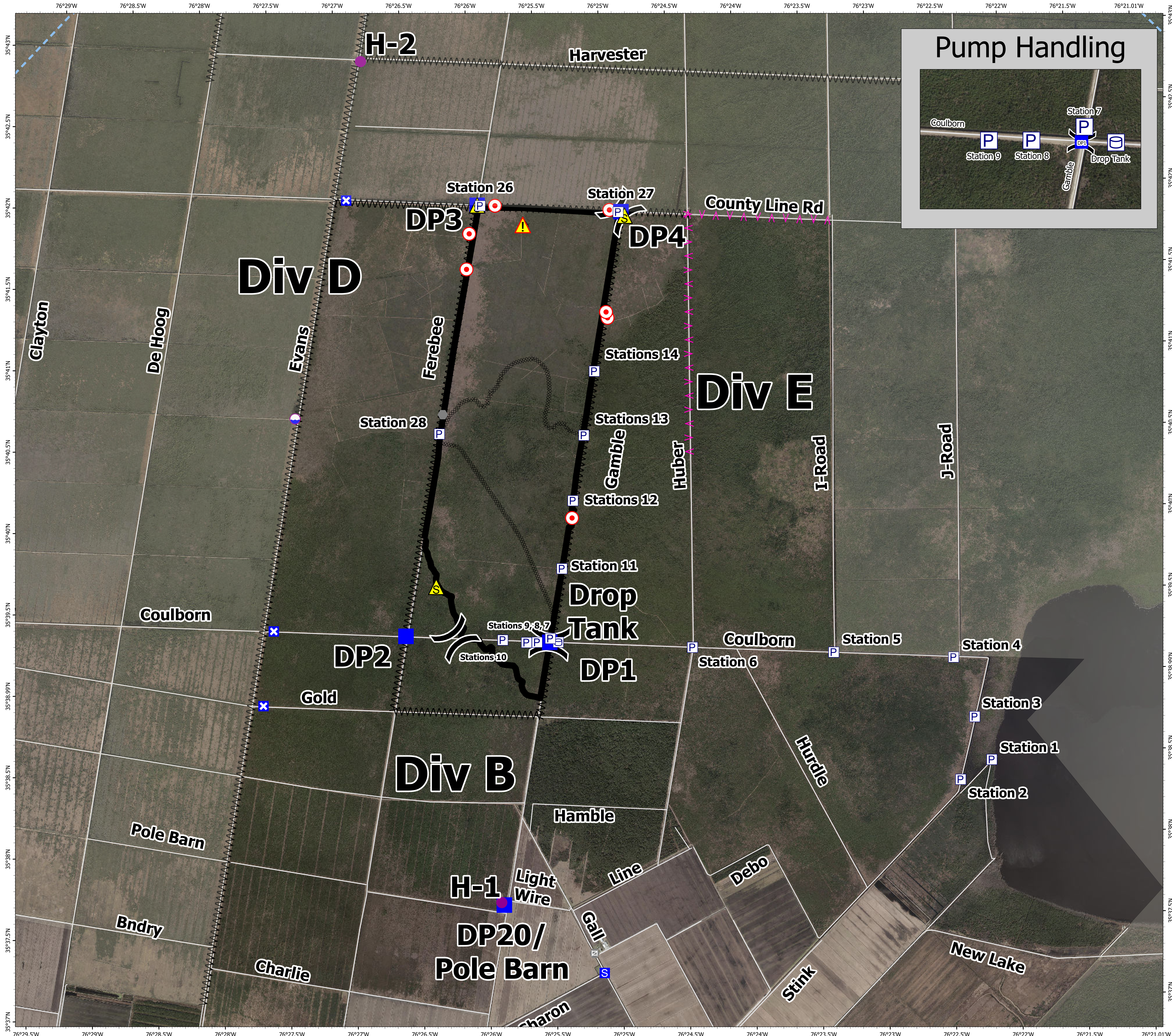
1,938 acres at 6/26/2022 1700h



- Dip Site
- Helispot
- Division Break
- Drop Point
- Closure
- Staging Area
- Hot Spot - Spot Fire
- Rain Gauge
- Gate
- Safety Zone
- Hazard
- Pump
- Water Tank
- Contained
- Completed Dozer Line
- Completed Fuel Break
- Planned Fuel Break
- Temporary Flight Restriction
- Local Roads
- USFWS



Created by A. Lang
7/8/2022 1421
NAD 1983 NSRS2007 Datum.



Pump Handling