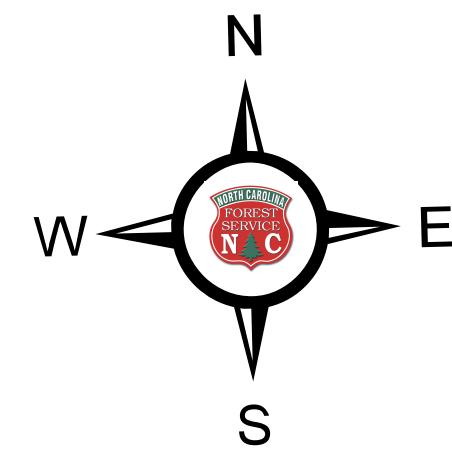
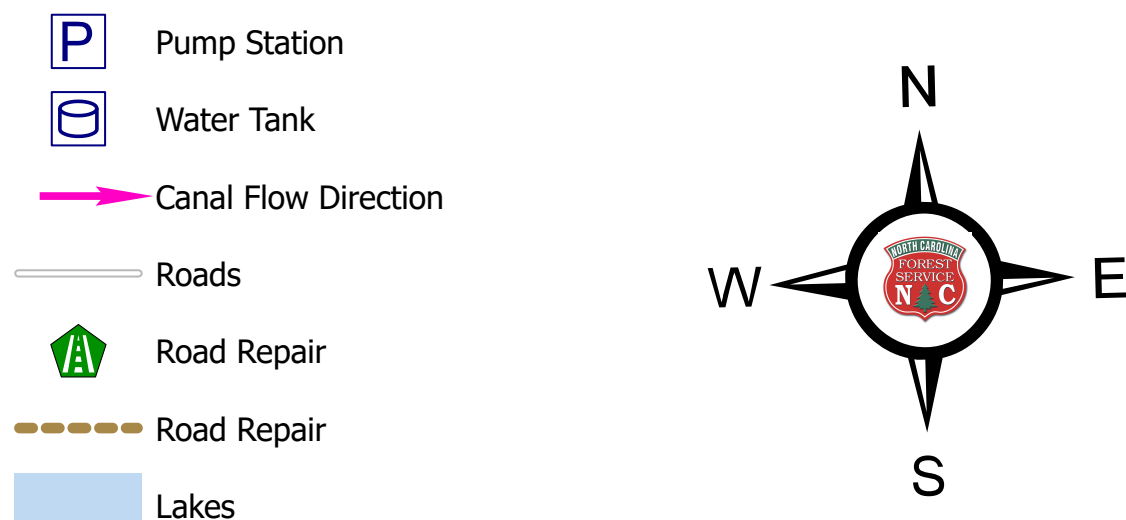
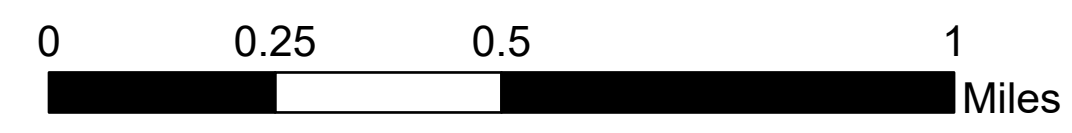


# Road Repair

Ferebee  
NCNCS-220039  
7/12/2022



Way Point Number & Pump Stations	Loads of Rock	Loads of Fill Dirt	Comment/Notes	Latitude	Longitude
WP # 1	1	1		35°38.408	76°22.234
WP # 2	2	2		35°38.352	76°22.304
WP # 3	1	1		35°38.286	76°22.386
WP # 5	2	2		35°38.249	76°22.433
WP # 6	3	3		35°39.103	76°22.653
WP # 7	1	1		35°39.108	76°22.737
WP # 8	0	3		35°39.214	76°24.411
WP # 9	2	2		35°38.753	76°24.844
WP # 10	1	1		35°38.769	76°25.123
WP # 11	0	8		35°39.113	76°26.603
WP # 12	0	1	Sink hole in road	35°39.575	76°26.500
WP # 13	0	3		35°40.544	76°26.272
WP # 14	2	1		35°40.657	76°26.248
WP # 15	1	1		35°40.701	76°26.237
WP # 16	1	2		35°40.884	76°26.195
WP # 17	2	4		35°41.057	76°26.153
WP # 18	8	12	Station 26	35°41.944	76°25.946
WP # 19	4	8		35°41.910	76°25.512
WP # 20	0	0	Plugged Culvert/INFO	35°41.898	76°25.320
WP # 21	0	6		35°41.892	76°25.198
WP # 21	8	0		35°37.663	76°25.774
WP # 22	4	6		35°41.881	76°24.946
WP # 22	1	0		35°37.607	76°25.374
WP # 23	3	6	Station 27	35°41.877	76°24.863
WP # 23	1	0		35°37.880	76°24.719
WP # 24	2	4		35°41.855	76°24.878
WP # 25	4	6		35°41.756	76°24.900
WP # 25	0	6		35°41.851	76°24.363
WP # 26	4	6		35°41.693	76°24.916
WP # 27	6	6		35°41.638	76°24.928
WP # 28	4	6		35°41.609	76°24.934
WP # 29	2	3		35°41.540	76°24.952
WP # 30	1	1	Station 14	35°40.906	76°25.097
WP # 31	2	3	Station 13	35°40.514	76°25.188
WP # 32	1	1	Station 12	35°40.114	76°25.283
WP # 33	3	4		35°39.951	76°25.323
WP # 34	4	6		35°39.872	76°25.341
WP # 35	1	1	Station 11	35°39.698	76°25.379
Totals	82	127			

C. Britt  
7/12/2022 1112  
NAD 1983 NSRS2007 Datum

