

HURRICANE RIDGE

**NC-NCF-220280
P8P4PU (0811)**



INCIDENT ACTION PLAN

**SUNDAY - TUESDAY
12/04/2022 – 12/06/2022
0700 – 1900**

IAP and MAPS



INCIDENT OBJECTIVES	1. Incident Name Hurricane Ridge	2. Date Prepared 12/03/2022	3. Time Prepared 2000
4. Operational Period Sunday, December 4 – 6, , 2022 0700 - 1900			
5. General Control Objectives For The Incident (Include Alternatives)			
<p><u>OBJECTIVES:</u></p> <ol style="list-style-type: none"> 1. Firefighter and public safety will be enhanced through the use of sound risk management and hazard mitigation. Stop, Think, Talk and then Act. Establish a shared commitment by all, that operations are implemented with the least firefighter exposure necessary to meet incident objectives. 2. Keep fire North of the I-40, South of Hurricane Spur, West of Hurricane Creek Road and East of Cold Springs Road. 3. Use suppression strategy and tactics commensurate with resource values. Protect the purchased commercial timber stands in the Twelve Mile area, the Bear Sale and Raven Sale, by not allowing fire to enter the stands or minimizing the fire impacts, to avoid financial loss and the ecological benefits from the planned timber harvesting. 4. Minimize fire impacts to protect private property and private and public infrastructure along Hurricane Creek Road (also know as Haynes Road), particularly structures and the cemetery, and the Harmon Den Campground and Day Use Trailhead, to reduce the potential for adverse social, financial, and economic hardship. 5. Use and enhance the strong relationships with local and state cooperators, and communities to collectively meet the objectives of the incident and to build capacity for future events. 6. Ensure timely and accurate information is distributed to interested parties, partners, timber sale purchasers, adjacent private landowners, affected outfitters and permittees, and local and state government through good communication with Agency Administrators and by implementing an effective public information effort. 7. Manage the incident in the most efficient and cost effective manner that is commensurate with values at risk. 			
6. Weather Forecast For Period See Attached Weather Forecast			
7. General Safety Message See Attached Safety Message.			
8. ATTACHMENTS (X IF ATTACHED)			
<input checked="" type="checkbox"/> Organization List - ICS 203 <input checked="" type="checkbox"/> Division Assignment Lists - ICS 204 <input checked="" type="checkbox"/> Communications Plan - ICS 205	<input checked="" type="checkbox"/> Medical Plan - ICS 206 <input type="checkbox"/> Vicinity Map <input checked="" type="checkbox"/> Incident Map	<input checked="" type="checkbox"/> Safety Message <input checked="" type="checkbox"/> Fire Weather <input checked="" type="checkbox"/> Air Operations Summary – ICS 220	
9. Prepared By (Planning Section Chief) Dan Belanger	10. Approved By (Incident Commander) Brandon Jones		

ICS 202

NFES 1326

ORGANIZATION ASSIGNMENT LIST		9. Operations Section		
1. Incident Name Hurricane Ridge		Field Ops		
		Planning/Ops		
		a.		
2. Date 12/03/2022	3. Time 2000	Branch Director		
		Deputy		
4. Operational Period Sunday – Tuesday December 4-6, 2022 0700 - 1900		Division/Group	A	Unstaffed
		Division/Group	B/C	Brandon Jones Arron Hayes (t)
		Division/Group	F	Unstaffed
5. Incident Commander and Staff		Division/Group	H	Unstaffed
Incident Commander(ICT 4)	Brandon Jones Arron Hayes (t)	Division/Group		
Safety Officer	Jeff Greene(t)	Division/Group		
		Division/Group		
Information Officer				
6. Agency Representatives		Division/Group		
Agency	Name	Division/Group		
District Ranger	Jen Barnhart	Division/Group		
Agency Administrator	Nick Larson	Division/Group		
NC State Reps.	Matt Hooper	Division/Group		
Resource Advisor		c.		
District FMO	Mike Good	Branch Director		
7. Planning Section		Deputy		
Chief		Division/Group		
Deputy		Division/Group		
Situation Unit		Division/Group		
GIS	Darrin Stebbins(t)	Division/Group		
Resource/Demob Unit		Division/Group		
		d. Air Operations Branch		
Check-In		Air Operations		
Human Resources		Air Attack Supervisor		
Archeologist		Helibase Manager		
FBAN		Helicopter Manager		
Technical Specialist	Johnathan Gortney	Helicopter Manager		
Technical Specialist		10. Finance Section		
Technical Specialist		Chief	Kerri Lyda-Taylor	
		Deputy Chief	Louise Faustini	
Chief	Alexandra Davison	Tim Unit		
Technical Specialist	Sarah Scott	Procurement Unit		
Receiving & Distribution Mngr		PA 10	Mike Walker	
Facilities Unit				
Ground Support/Equipment Manager	Charlie Gay			
Communications Unit		Prepared by (Plans Section Chief) Dan Belanger		
Medical Unit				
Driver				
Ordering Mngr	Alexandra Davison			

WEATHER FORECAST

NCZ048-052-053-064-065-507-509-040900-

Madison-Haywood-Buncombe-Transylvania-Henderson-
Rutherford Mountains-Polk Mountains-

Including the cities of Faust, Mars Hill, Marshall, Walnut,
Allenstand, Hot Springs, Luck, Waynesville, Waterville, Canton,
Cruso, Cove Creek, Asheville, Black Mountain, Candler, Brevard,
Cedar Mountain, Little River, Hendersonville, Fletcher, Dana,
East Flat Rock, Tuxedo, Etowah, Chimney Rock State Park,
and Saluda

246 PM EST Sat Dec 3 2022

	Tonight	Sun	Sun Night	Mon
Cloud Cover	PCLdy	MCLdy	PCLdy	MCLdy
Chance Precip (%)	0	0	0	60
Precip Type	None	None	None	Rain
Min/Max Temp	35	50	34	48
Max/Min RH %	100	43	91	55
Wind 20FT/Early(MPH)	NW 5 G15	Lgt/Var	Lgt/Var	SE 3
Wind 20FT/Late(MPH)	NW 3	Lgt/Var	Lgt/Var	SE 5
Precip Duration	0	0	0	2
Precip Amount	0.00	0.00	0.00	0.06
Precip Begin				7 AM
Precip End				Continuing
LAL	1	1	1	1
Inversion(Temp/Time)	0200	45/1100	1800	39/0900
Dispersion	Poor		Very Poor	
Haines Index	5	5	4	3
DSI		1		1
Mixing Hgt(FT-AGL)		1400		2000
Transport Wnd (MPH)		NW 9		S 15
Vent Rate (MPH-FT)		12600		30000
ADI Early	13 Gen Poor	7 Poor	3 Very Poor	20 Gen Poor
ADI Late	7 Poor	17 Gen Poor	2 Very Poor	27 Fair
Max LVORI Early	6	5	4	5
Max LVORI Late	5	2	5	3
Min VSBY Early	5 Fog	4 Fog	10	
Min VSBY Late	6 Fog	10	10	
Turner Stability	5	3	6	4

Remarks: ADI is Atmospheric Dispersion Index by Lavdas.
LVORI is Low Visibility Occurrence Risk Index.

.FORECAST FOR DAYS 3 THROUGH 7...

.MONDAY NIGHT AND TUESDAY...Rain showers. Lows around 40. Highs in the mid 50s. Minimum RH 61 percent. Northeast winds around 5 mph.

.TUESDAY NIGHT AND WEDNESDAY...Mostly cloudy with showers likely. Lows in the upper 40s. Highs in the lower 60s. Minimum RH 85 percent. South winds around 5 mph.

.WEDNESDAY NIGHT AND THURSDAY...Mostly cloudy. A chance of showers. Lows in the lower 50s. Highs in the mid 60s. Minimum RH 73 percent. South winds around 5 mph.

.THURSDAY NIGHT AND FRIDAY...Mostly cloudy with showers likely. Lows in the upper 40s. Highs in the upper 50s. Minimum RH 73 percent. Southwest winds around 5 mph.

.FRIDAY NIGHT AND SATURDAY...Mostly cloudy. A chance of showers. Lows around 40. Highs in the lower 50s. Minimum RH 65 percent. North winds around 5 mph.

DIVISION ASSIGNMENT LIST				1. Branch		2. Division/Group A		
3. Incident Name Hurricane Ridge				4. Operational Period Date: 12/04-06/22 Time: 0700 - 1900				
5. Operations Personnel								
ICT4		Brandon Jones/Arron Hayes(t)		Division Supervisors				
Operations Chief				Safety Officer		Jeff Greene (t)		
6. Resources Assigned This Period								
Strike Team/Task Force/ Resource Designator		Leader		LWD	Number Persons	Trans Needed	Drop Off PT/Time	Pick Up PT/Time
UNSTAFFED								
7. Control Operations •								
8. Special Instructions SEE COMMUNICATIONS PLAN								
Function		Frequency		System		Channel		
TAC 1								
Air to Ground 2								
Prepared By (PSC) Dan Belanger				Approved By (IC.) Brandon Jones				
				Date 12/03/2022		Time 2000		

ICS 204

NFES 1328

DIVISION ASSIGNMENT LIST				1. Branch		2. Division/Group B/C									
3. Incident Name Hurricane Ridge				4. Operational Period Date: 12/04-06/22 Time: 0700 - 2100											
5. Operations Personnel															
ICT4		Brandon Jones/Arron Hayes(t)		Division Supervisors											
Operations Chief				Safety Officer		Jeff Greene (t)									
6. Resources Assigned This Period															
Strike Team/Task Force/ Resource Designator			Leader	LWD	Number Persons	Trans Needed	Drop Off PT/Time	Pick Up PT/Time							
DOZ T-3 Grandfather 351			E-1	Seth Thomas	12/7	1									
DOZ T-3 D&D 790650			E-2	Doug Young		2									
ENG T-6 APP 681 + UTV			E-4	Arron Hayes		3									
ENG T-6 APP 682 + UTV			E-5	Bryan Thomas		2									
Bridgeport Helitack				Kelly Harper	12/15	6									
UTV (Nantahala)			E-8	TBD	12/4	0									
THSP				Johnathan Gortney		1									
7. Control Operations <ul style="list-style-type: none"> • Monitor fire perimeter. • Mop-up, as needed. 															
8. Special Instructions <ul style="list-style-type: none"> • Maintain LCES • THSP Johnathan Gortney will be coordinating stone delivery along the NFSR 3570 road. <p style="text-align: center;">SEE COMMUNICATIONS PLAN</p>															
Function		Frequency		System		Channel		Function		Frequency		System		Channel	
TAC 1															
Air to Ground 2															
Prepared By (PSC) Dan Belanger				Approved By (IC.) Brandon Jones				Date 12/03/2022		Time 2000					

ICS 204

NFES 1328

DIVISION ASSIGNMENT LIST				1. Branch		2. Division/Group F			
3. Incident Name Hurricane Ridge				4. Operational Period Date: 12/04-06/2022 Time: 0700 - 1900					
5. Operations Personnel									
ICT4		Brandon Jones/Arron Hayes(t)		Division Supervisors					
Operations Chief				Safety Officer		Jeff Greene (t)			
6. Resources Assigned This Period									
Strike Team/Task Force/ Resource Designator		Leader		LWD	Number Persons	Trans Needed	Drop Off PT/Time	Pick Up PT/Time	
UNSTAFFED									
7. Control Operations •									
8. Special Instructions SEE COMMUNICATIONS PLAN									
Function		Frequency		System		Channel			
TAC 1									
Air to Ground 2									
Prepared By (PSC) Dan Belanger				Approved By (IC.) Brandon Jones		Date 12/03/2022		Time 2000	

ICS 204

NFES 1328

DIVISION ASSIGNMENT LIST				1. Branch		2. Division/Group H			
3. Incident Name Hurricane Ridge				4. Operational Period Date: 12/04-06/2022 Time: 0700 - 2100					
5. Operations Personnel									
ICT4		Brandon Jones/Arron Hayes(t)		Division Supervisors					
Operations Chief				Safety Officer		Jeff Greene (t)			
6. Resources Assigned This Period									
Strike Team/Task Force/ Resource Designator		Leader		LWD	Number Persons	Trans Needed	Drop Off PT/Time	Pick Up PT/Time	
UNSTAFFED									
7. Control Operations •									
8. Special Instructions SEE COMMUNICATIONS PLAN									
Function		Frequency		System		Channel			
TAC 1									
Air to Ground 2									
Prepared By (PSC) Dan Belanger				Approved By (IC.) Brandon Jones		Date 12/03/2022		Time 2000	

ICS 204

NFES 1328

AIR OPERATIONS SUMMARY

Hurricane Ridge NC-NCF-220280

Prepared By: Keith Haskins

Prepared: Dec 2nd, 2022

Prepared Time: 1500Hrs

2. OPERATIONAL PERIOD
Dec 3rd, 2022

START TIME:
0800

END TIME:
1800

SUNRISE:
0722

SUNSET:
1716

REMARKS:

REFER TO FOREST HAZARDS MAPS FOR KNOWN HAZARDS.

ASSESS MISSION COMPLEXITY AND THE BENEFIT/RISK OF THE MISSION.

IF HLCO/ATGS IS NOT IN THE AIR, PLACE ALL TACTICAL ORDERS FOR AIRCRAFT THROUGH THE HURRICANE RIDGE OPERATIONS ON COMMAND.

CONFIRM VISIBILITY AT THE FIRE BEFORE LAUNCHING AIRCRAFT. ENSURE SAFE VERTICAL & HORIZONTAL SEPARATION BETWEEN AIRCRAFT IN SMOKY CONDITIONS.

IF YOU SEE A UAS ON YOUR FIRE REPORT IT UP THE CHAIN OF COMMAND TO AIR OPERATIONS. IT MAY OR MAY NOT BE A FRIENDLY!

Extraction

**PROVIDE LAT/LONG DD MM DM
ELEVATION**

ESTIMATED PATIENT WEIGHT

ESTIMATED TREE HEIGHT

TFR

Hurricane Ridge

6. PERSONNEL	NAME	PHONE #	7. FREQUENCIES	AM	FM	8. FIXED-WING Avail/ Type/ Make-Model/ N#/ Base
AOBD			(Primary) A/A	122.9250		AIRTANKERS: ORDER THRU ATGS
AOBD T			(Secondary) A/A	122.1250		
ASGS			(Tertiary) A/A	122.8500		
ASGS T						Aerial Supervision Platforms:
ATGS			(Primary) A/G 13		167.4250	
ATGST			(Secondary) A/G 07		166.8500	
HEBM			(Tertiary) A/G 54		168.5375	<i>Finance emails : 2022.hurricaneridge@firenet.gov</i>
HEBM T			DECK			<i>Helibase emails :</i>
HMGB	DW Cook 4+	208-890-3423	TOLC			
Bridgeport Mod	Kelly Harper 9+	408-981-8811				
La Grande Dispatch			Local S.A.R. freq. (Medevac, Life Flight)			

FAA N#	TY	MAKE/ MODEL	BASE	START	AVAIL	REMARKS	FAA N#	TY	MAKE/ MODEL	BASE	START	AVAIL	REMARKS
27HX	3	Bell 407 HP	Asheville (KAVL)	0800	1800	Bucket							

HEALTH AND SAFETY MESSAGE

SAFETY** starts with **YOU

We are **ALL** accountable for **SAFE** behaviors

Incident: Hurricane Ridge | **Date:** 12/04-06/2022

Major Hazards and Risks:

- **EQUIPMENT:** Reference your IRPG
- **DRIVING:** Slow down- On roads in and around fire areas.
- **WEATHER:** Hot? Cold? Wet? Dry? Windy? Heads up!!!
- **COMPLACENCY:** Fire not running **DOES NOT EQUAL** no hazards
- **HAZARD TREES:** Check out your IRPG
- **AVIATION:** Get out of the drop area

Is the risk worth the reward?



Wildland Fire Leadership Values and Principles	
Values	Principles
Duty	Be proficient in your job, both technically and as a leader.
	Make sound and timely decisions.
	Ensure tasks are understood, supervised, and accomplished.
	Develop your subordinates for the future.
Respect	Know your subordinates and look out for their well-being.
	Keep your subordinates informed.
	Build the team.
Integrity	Employ your subordinates in accordance with their capabilities.
	Know yourself and seek improvement.
	Seek responsibility and accept responsibility for your actions.
	Set the example.

COMMUNICATIONS PLAN

4/28/2022

National Forests in NC Basic Frequency List

	DESIGNATION	RX	RX CG	RX NAC	TX	TX CG	TX NAC
FS Fire TACs	Region 8 Fire	166.5625			166.5625		
	US TAC 2	169.1250			169.1250		
<i>Forest Net Repeaters</i>							
Tusquitee/Cheoah RDs	ZONE 1 C-C	171.4750	103.5		171.4750	103.5	
	JOANNA	171.4750	103.5		164.8750	136.5	
	WAUCHECHA	171.4750	103.5		164.8750	123.0	
	PANTHER	171.4750	103.5		164.8750	167.9	
	CHUNKY GAL	171.4750	103.5		164.8750	114.8	
	WAUCHEESI	171.4750	103.5		164.8750	156.7	
Nantahala RD	Nantahala C-C	171.7875	100.0		171.7875	100.0	
	COWEE	171.7875	100.0		164.9375	110.9	
	WINE SPRINGS	171.7875	100.0		164.9375	131.8	
	SCALY	171.7875	100.0		164.9375	103.5	
	TOXAWAY	171.7875	100.0		164.9375	146.2	
	ROUND MT	171.7875	100.0		164.9375	192.8	
Pisgah RD	ZONE 2 C-C	171.5500	103.5		171.5500	103.5	
	FRYING PAN	171.5500	103.5		164.1875	110.9	
	RICH MT	171.5500	103.5		164.1875	156.7	
	Z-2 TOXAWAY	171.5500	103.5		164.1875	146.2	
Appalachian/Grandfather RDs	ZONE 3 C-C	172.2250	103.5		172.2250	103.5	
	CLINGMAN	172.2250	103.5		165.0125	136.5	
	GRANDMOTHER	172.2250	103.5		165.0125	146.2	
	HIGH PEAK	172.2250	103.5		165.0125	103.5	
	DUCKETT TOP	172.2250	103.5		165.0125	100.0	
	SUTTON TOP	172.2250	103.5		165.0125	131.8	
	PHILLIPS KNOB	172.2250	103.5		165.0125	167.9	
Uwharrie RD	UWHARRIE C/C	172.2250	110.9		172.2250	110.9	
	BUCK MT	172.2250	110.9		165.0125	114.8	
	HARRISVILLE	172.2250	110.9		165.0125	127.3	
Croatan RD	CROATAN C/C	172.2250	131.8		172.2250	131.8	
	JACKSON RPTR	172.2250	131.8		165.0125	123.0	
Aircraft	Air Guard	168.6250			168.6250	110.9	
	National Flight Follow	168.6500	110.9		168.6500	110.9	
	Air-Ground 13	167.4250			167.4250		
	Air-Ground 07	166.8500			166.8500		
	Air-Ground 54	168.5375			168.5375		
Weather	Asheville	162.4000					
	Robbinsville	162.5250					
	Knoxville	162.4750					
	WNC	162.5250					
	Greenville/Chatt	162.5500					
	Georgia	162.5000					

MEDICAL PLAN	1. Incident Name Hurricane Ridge	2. Date Prepared 11/30/2022	3. Time Prepared 1930	4. Division							
5. Incident Medical Aid Station											
Medical Aid Stations		Location				Paramedics Yes No					
6. Transportation											
A. Ambulance Services											
Name		Address		Phone/Contact		Paramedics Yes No					
Haywood Medic Unit		Canton, NC		911		X					
Madison EOC		Marshall, NC		911		X					
<u>AIR AMBULANCES</u>											
MAMA – Asheville, NC		509 Biltmore Ave. Asheville, NC		800-962-4354, order through County							
B. Incident Medical Support											
7. Hospitals											
Name		Address/ Lat. – Lon.		Travel Time Air Ground		Phone		Helipad Yes No		Burn Center Yes No	
Vanderbilt Burn Center		1211 Medical Center Drive Nashville, TN		N/A N/A				X		X	
Priority Ambulance		Newport, TN		N/A 30 min		423-625-2200		X		X	
Tennova Newport Medical Center		435 Second Street, Newport, TN		N/A N/A		423-625-2200		X		X	
Haywood Regional Medical Center		262 Leroy George Drive, Clyde NC 28721		45 min/ 1hr		828-456-7311		X		X	
Mission Hospital		509 Biltmore Ave. Asheville, NC				828-213-1111		X		X	
Wake Forest Baptist Medical Center		Medical Center Boulevard Winston-Salem, NC 27157 35° 12' 15.69" 80° 16' 18.48"		30 min 160 min		336-713-9000		X		X	
8. Medical Emergency Procedures											
<p><i>Note: Due to I-40 lane closures east of Exit 7, travel will be delayed due to traffic congestion. Tennova Newport Medical Center located in Newport, TN will be the closest available hospital with minimal delays along I-40.</i></p> <p>FOLLOW THE “8-LINE MEDICAL PLAN” ATTACHED TO THIS IAP</p>											
Prepared by (Medical Unit Leader)						10. Reviewed by (Safety Officer) Jeff Greene (t)					

Finance

**Hurricane Ridge
NC-NCF-220280
P8P4PU23 (0811)**

The Hurricane Ridge Finance Section is working virtually at this time. All CTRs, Equipment Shift Tickets and any COST documentation will need to be submitted electronically.

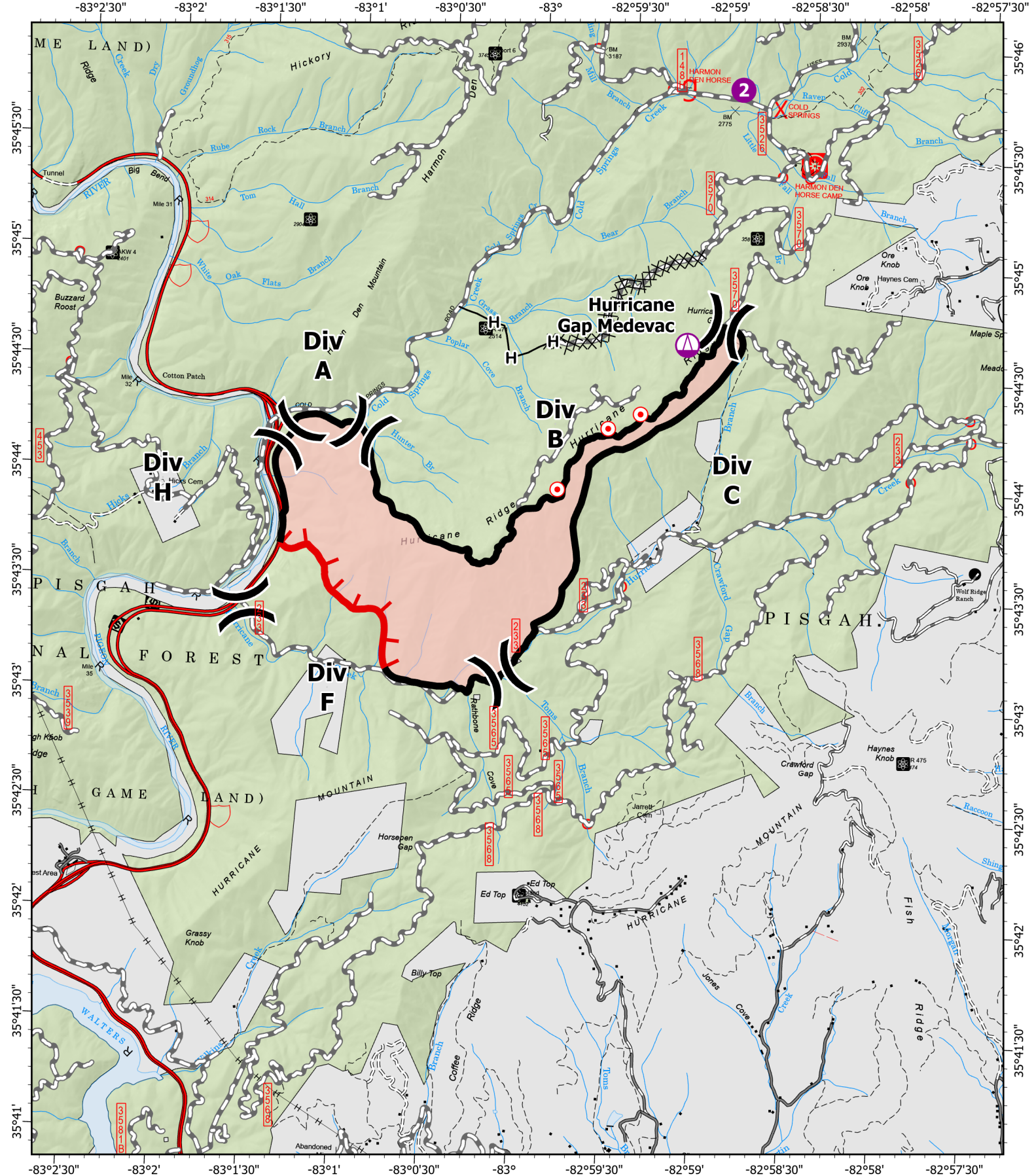
All documentation for Finance needs to be submitted daily to:

2022.hurricaneridge@firenet.gov

- Email Subject Line needs to include RO#, Resource Name, Item Description
 - i.e. – O-7 Lyda-Taylor CTR; A-1 490SA Daily Cost
- Time Documentation Submission (CTRs and Equipment Shift Tickets)
 - Needs to be Submitted Daily
 - Be sure to put the Resource Order #, Resource Name and Incident Supervisor's Signature on all CTRs and Equipment Shift Tickets)
- COST Documentation (Daily Helicopter, Supplies, etc.)
 - Daily Helicopter Cost
 - Needs to be Submitted Daily
 - Supplies
 - Needs to be Submitted Daily
 - Documentation needs to include S#, Date, Item Description, Cost

Friendly Reminder:

- Pay Period 24 ends on Saturday, December 3, 2022
- Don't forget to work with your Home Unit Supervisor if you have any Use or Lose Annual Leave that needs to be restored
- USFS Employees:
 - For employees who are fully funded in WFSE, charge all base hours (TC01) to the B-Code; all other Transaction Codes to the P-Code
 - For employees who are not fully funded in WFSE charge all hours to the P-Code













IAP

Hurricane Ridge
NC-NCF-220280

12/04/2022

796 acres at 12/01/2022 @ 1545

-  Helispot
-  Sling Site
-  Division Break
-  Hot Spot - Spot Fire
-  Completed Dozer Line
-  Completed Hand Line
-  Contained
-  Uncontained
-  Wildfire Daily Fire Perimeter
-  FS Roads

0 0.2 0.4 0.8 Miles



dstebbins
Acres from GPS Flight
NAD 1983 2011 Datum. LatLong
Grid

<h1>UNIT LOG</h1>	1. Incident Name	2. Date Prepared	3. Time Prepared
	4. Unit Name/Designators	5. Unit Leader (Name and Position)	
7. Personnel Roster Assigned			
Name	ICS Position	Home Base	
8. Activity Log			
Time	Major Events		
9. Prepared By:			

MEDICAL PLAN (ICS 206 WF)

Controlled Unclassified Information//Basic

Medical Incident Report

FOR A NON-EMERGENCY INCIDENT, WORK THROUGH CHAIN OF COMMAND TO REPORT AND TRANSPORT INJURED PERSONNEL AS NECESSARY.

FOR A MEDICAL EMERGENCY: IDENTIFY ON SCENE INCIDENT COMMANDER BY NAME AND POSITION AND ANNOUNCE "MEDICAL EMERGENCY" TO INITIATE RESPONSE FROM IMT COMMUNICATIONS/DISPATCH.

Use the following items to communicate situation to communications/dispatch.

1. CONTACT COMMUNICATIONS / DISPATCH (**Verify correct frequency prior to starting report**)

Ex: "Communications, Div. Alpha. Stand-by for Emergency Traffic."

2. INCIDENT STATUS: Provide incident summary (including number of patients) and command structure.

Ex: "Communications, I have a Red priority patient, unconscious, struck by a falling tree. Requesting air ambulance to Forest Road 1 at (Lat./Long.) This will be the Trout Meadow Medical, IC is TFLD Jones. EMT Smith is providing medical care."

Severity of Emergency / Transport Priority	<input type="checkbox"/> RED / PRIORITY 1 Life or limb threatening injury or illness. Evacuation need is IMMEDIATE <i>Ex: Unconscious, difficulty breathing, bleeding severely, 2° – 3° burns more than 4 palm sizes, heat stroke, disoriented.</i> <input type="checkbox"/> YELLOW / PRIORITY 2 Serious Injury or illness. Evacuation may be DELAYED if necessary. <i>Ex: Significant trauma, unable to walk, 2° – 3° burns not more than 1-3 palm sizes.</i> <input type="checkbox"/> GREEN / PRIORITY 3 Minor Injury or illness. Non-Emergency transport <i>Ex: Sprains, strains, minor heat-related illness.</i>	
Nature of Injury or Illness & Mechanism of Injury		Brief Summary of Injury or Illness (Ex: Unconscious, Struck by Falling Tree)
Transport Request		Air Ambulance / Short Haul/Hoist Ground Ambulance / Other
Patient Location		Descriptive Location & Lat. / Long. (WGS84)
Incident Name		Geographic Name + "Medical" (Ex: Trout Meadow Medical)
On-Scene Incident Commander		Name of on-scene IC of Incident within an Incident (Ex: TFLD Jones)
Patient Care		Name of Care Provider (Ex: EMT Smith)

3. INITIAL PATIENT ASSESSMENT: Complete this section for each patient as applicable (start with the most severe patient)

Patient Assessment: See IRPG page 106

Treatment:

4. TRANSPORT PLAN:

Evacuation Location (if different): (Descriptive Location (drop point, intersection, etc.) or Lat. / Long.) Patient's ETA to Evacuation Location:

Helispot / Extraction Site Size and Hazards:

5. ADDITIONAL RESOURCES / EQUIPMENT NEEDS:

Example: Paramedic/EMT, Crews, Immobilization Devices, AED, Oxygen, Trauma Bag, IV/Fluid(s), Splints, Rope rescue, Wheeled litter, HAZMAT, Extrication

6. COMMUNICATIONS: Identify State Air/Ground EMS Frequencies and Hospital Contacts as applicable

Function	Channel Name/Number	Receive (RX)	Tone/NAC *	Transmit (TX)	Tone/NAC *
COMMAND					
AIR-TO-GRND					
TACTICAL					

7. CONTINGENCY: **Considerations:** If primary options fail, what actions can be implemented in conjunction with primary evacuation method? Be thinking ahead.

8. ADDITIONAL INFORMATION: Updates/Changes, etc.

REMEMBER: Confirm ETA's of resources ordered. Act according to your level of training. Be Alert. Keep Calm. Think Clearly. Act Decisively.