










# IAP

Hurricane Ridge

NC-NCF-220280

11/30/2022

754 acres at 11/29/2022 @ 1534

-  Helispot
-  Sling Site
-  Division Break
-  Hot Spot - Spot Fire
-  Completed Dozer Line
-  Completed Hand Line
-  Contained
-  Uncontained
-  Wildfire Daily Fire Perimeter
-  FS Roads

0 0.2 0.4 0.8 Miles



dstebbins  
Acres from GPS Flight  
NAD 1983 2011 Datum. Lat/Long  
Grid