









IAP

Hurricane Ridge
NC-NCF-220280

12/04/2022

796 acres at 12/01/2022 @ 1545

-  Helispot
-  Sling Site
-  Division Break
-  Hot Spot - Spot Fire
-  Completed Dozer Line
-  Completed Hand Line
-  Contained
-  Uncontained
- Wildfire Daily Fire Perimeter
- FS Roads

0 0.2 0.4 0.8 Miles



dstebbins
Acres from GPS Flight
NAD 1983 2011 Datum. LatLong
Grid