


















Transportation Map

Juniper Road Two
 NCNCS-220044
 8/14/2022 Day Shift
 1,226 acres at 8/13/22 1800



-  Helispot
-  Incident Command Post
-  Drop Point
-  Fire Origin
-  Wildfire Daily Fire Perimeter
-  Completed Fuel Break
-  Completed Plow Line
-  Temporary Flight Restriction
-  Interstate
-  NC/US
-  Secondary Route
-  Other
-  Projected Route
-  Utility Lines
-  County Boundaries



M. Bishop
 8/13/2022 1850
 North American 1983 Datum. Lat/Long Grid

