


















Ops Map
Juniper Road Two
NCNCS-220044
Day Shift
1,226 acres at 8/16/22 1647

Juniper Road Two
NCNCS-220044
Day Shift

1,226 acres at 8/16/22 1647



-  Helisport
-  Division Break
-  Drop Point
-  Hazard
-  Completed Fuel Break
-  Completed Plow Line
-  Completed Road as Line
-  Planned Fuel Break
-  Temporary Flight Restriction
-  Contained
-  Uncontained
-  Utility Lines
-  NC/US
-  Secondary Route
-  Other
-  County Boundaries
-  Water Feature



8/17/2022 1356
NAD 1983 2011 Datum. LatLong Grid

