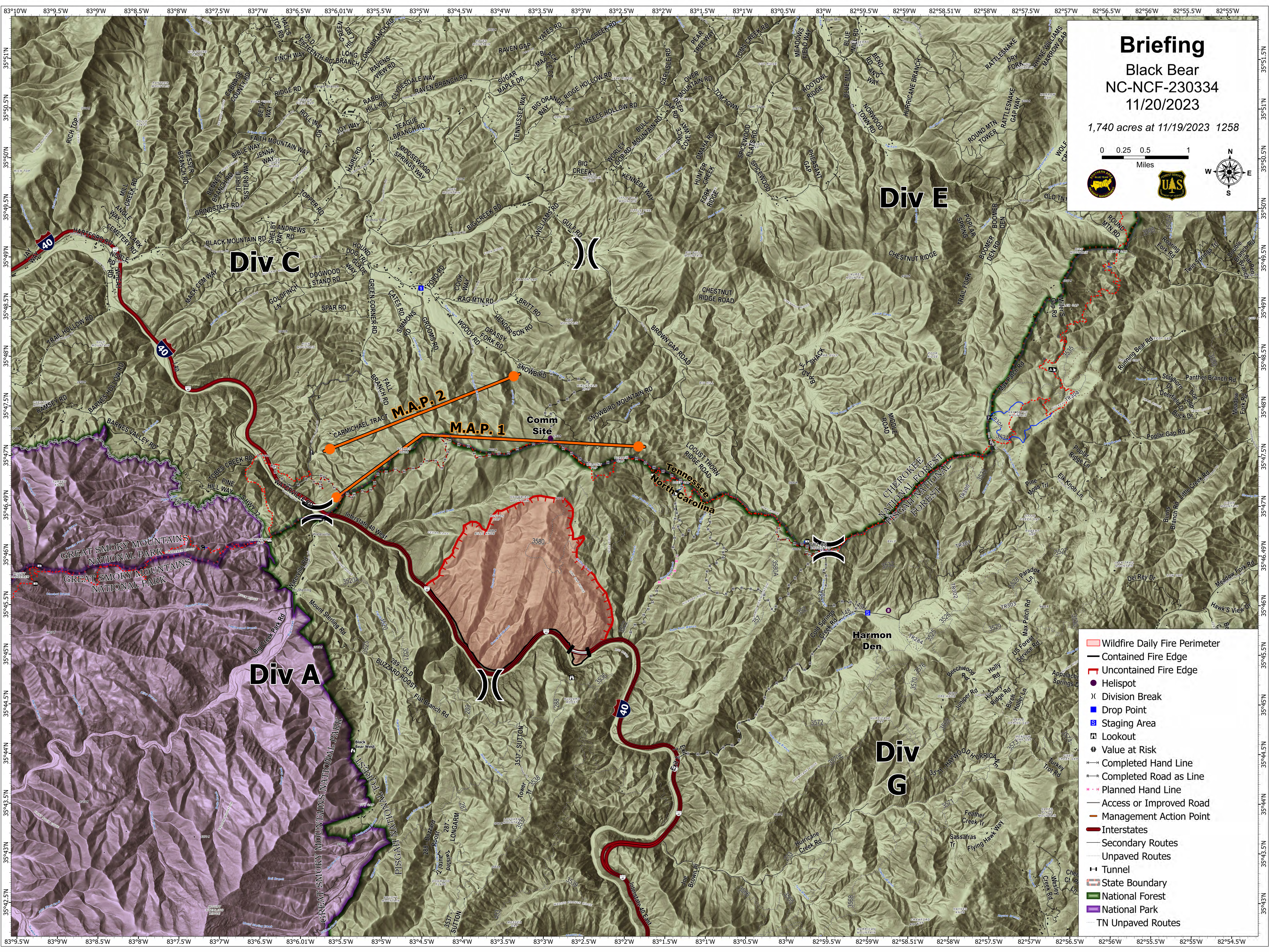
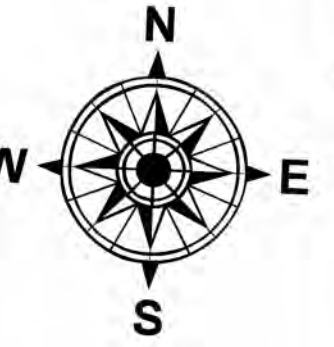
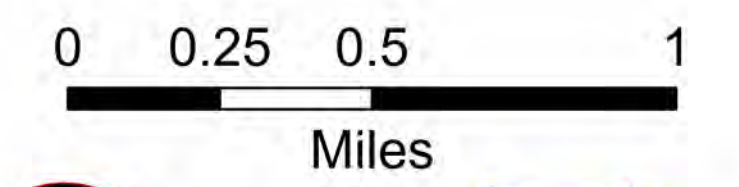


Briefing

Black Bear
NC-NCF-230334
11/20/2023

1,740 acres at 11/19/2023 1258



- Wildfire Daily Fire Perimeter
- Contained Fire Edge
- Uncontained Fire Edge
- Helispot
- Division Break
- Drop Point
- Staging Area
- Lookout
- Value at Risk
- Completed Hand Line
- Completed Road as Line
- Planned Hand Line
- Access or Improved Road
- Management Action Point
- Interstates
- Secondary Routes
- Unpaved Routes
- Tunnel
- State Boundary
- National Forest
- National Park
- TN Unpaved Routes