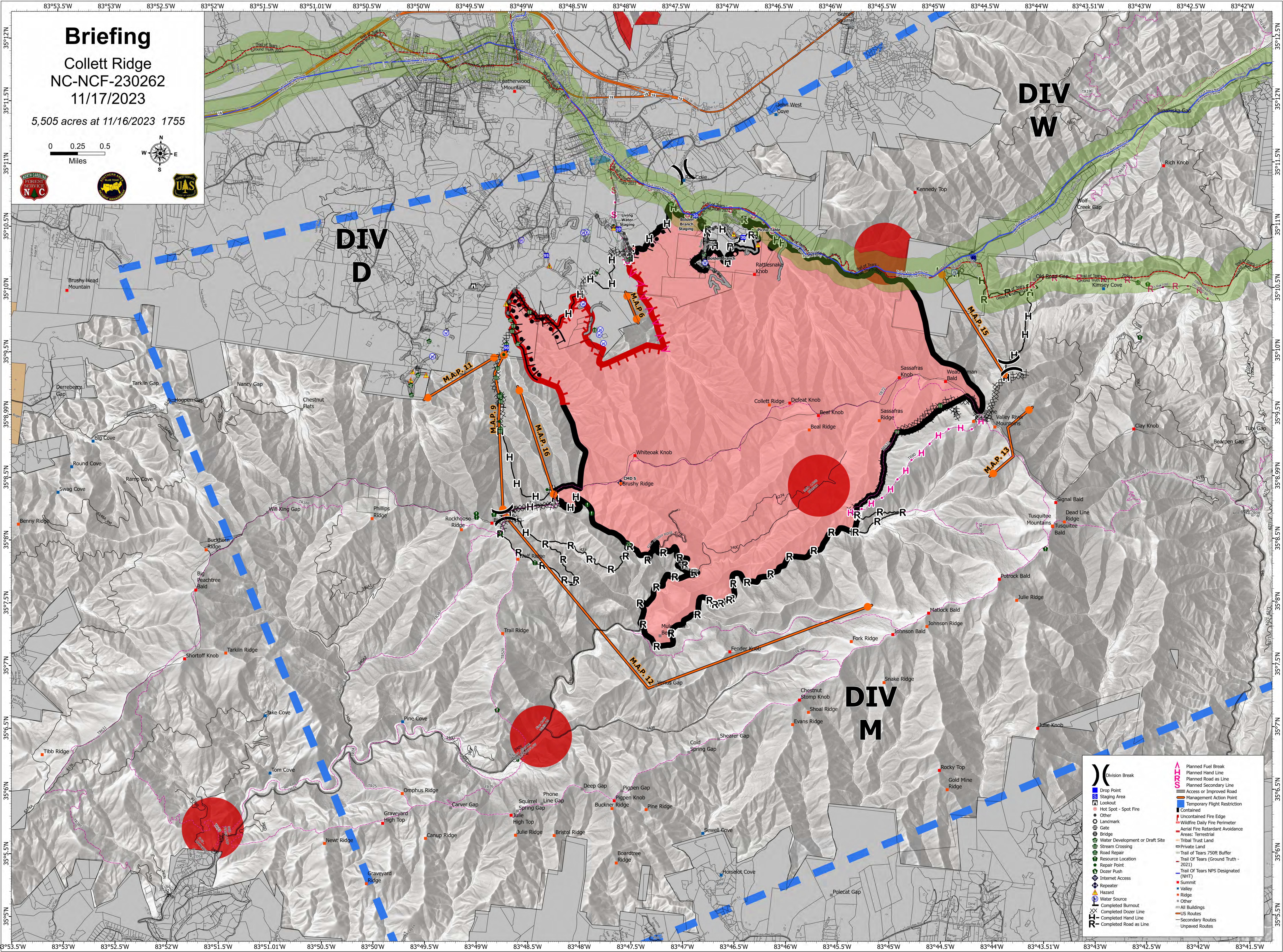
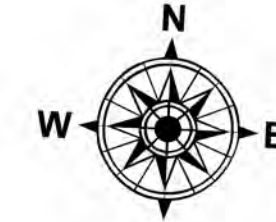
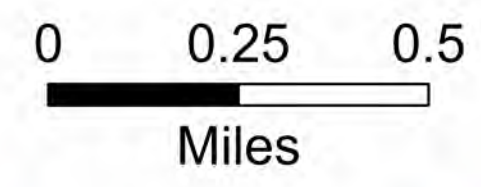


Briefing

Collett Ridge
NC-NCF-230262
11/17/2023

5,505 acres at 11/16/2023 1755



	Division Break		Planned Fuel Break
	Planned Hand Line		Planned Road as Line
	Planned Secondary Line		Access or Improved Road
	Drop Point		Management Action Point
	Staging Area		Temporary Flight Restriction
	Lookout		Uncontained Fire Edge
	Hot Spot - Spot Fire		Wildfire Daily Fire Perimeter
	Other		Aerial Fire Retardant Avoidance Areas: Terrestrial
	Landmark		Tribal Trust Land
	Gate		Private Land
	Bridge		Trail of Tears 750ft Buffer
	Water Development or Draft Site		Trail of Tears (Ground Truth - 2021)
	Stream Crossing		Repair Point
	Road Repair		Dozer Push
	Resource Location		Internet Access
	Repair Point		Repeater
	Dozer Push		Hazard
	Internet Access		Completed Burnout
	Repeater		Completed Hand Line
	Hazard		Completed Road as Line
	Completed Burnout		
	Completed Hand Line		
	Completed Road as Line		