
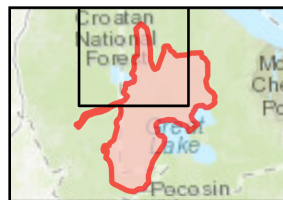


IAP

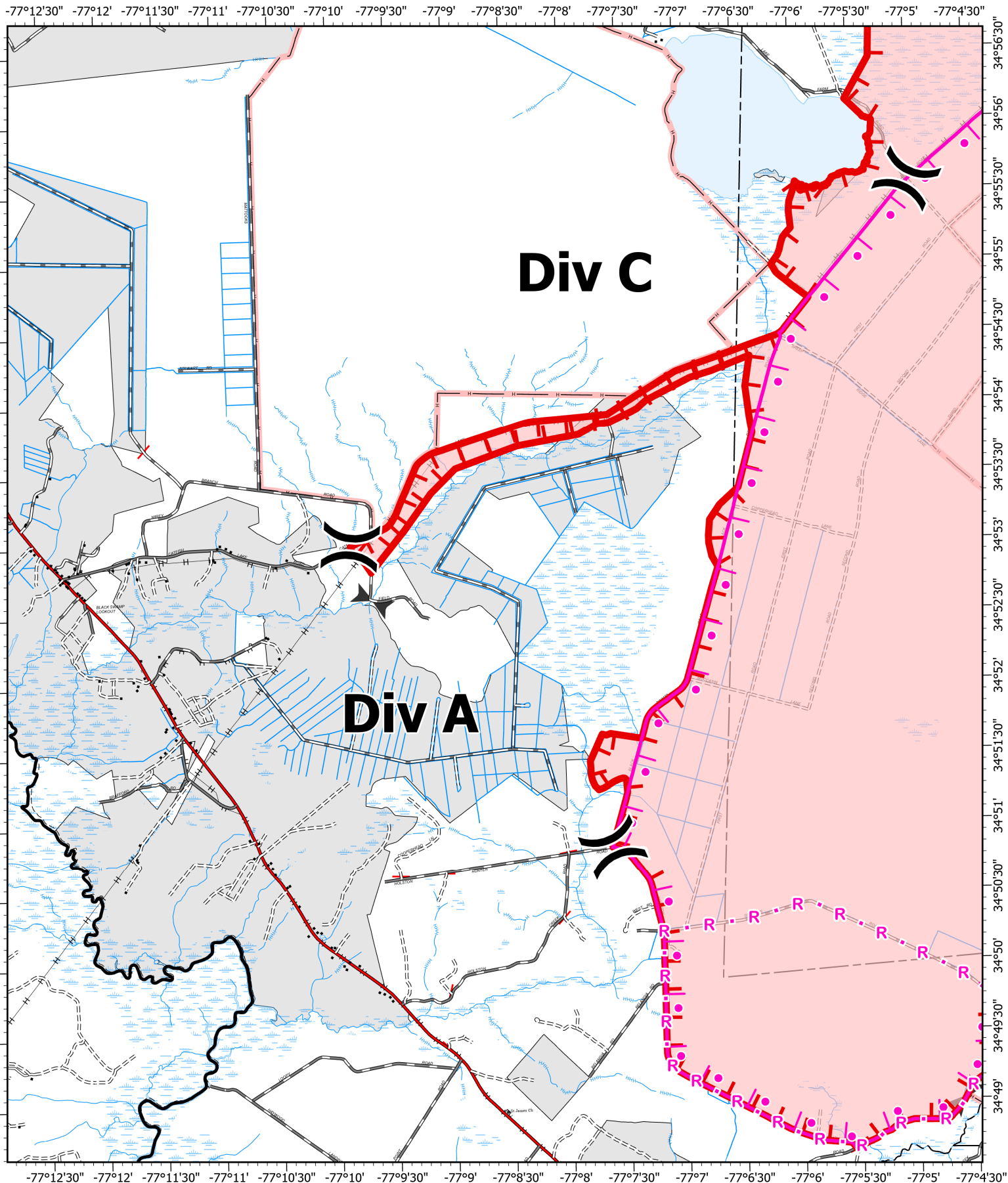
Great Lakes
 NCNCF-230180
 04/22/2023

35,000 acres at 04/21/2023 @ 2000

- Label Point
- Planned Burnout
- Uncontained
- Wildfire Daily Fire Perimeter



4/21/2023 2141
 Acres from Flight
 NAD 1983 2011 Datum. LatLong
 Grid


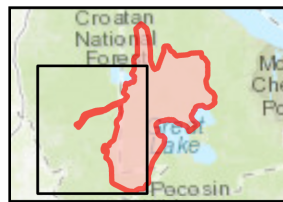


IAP

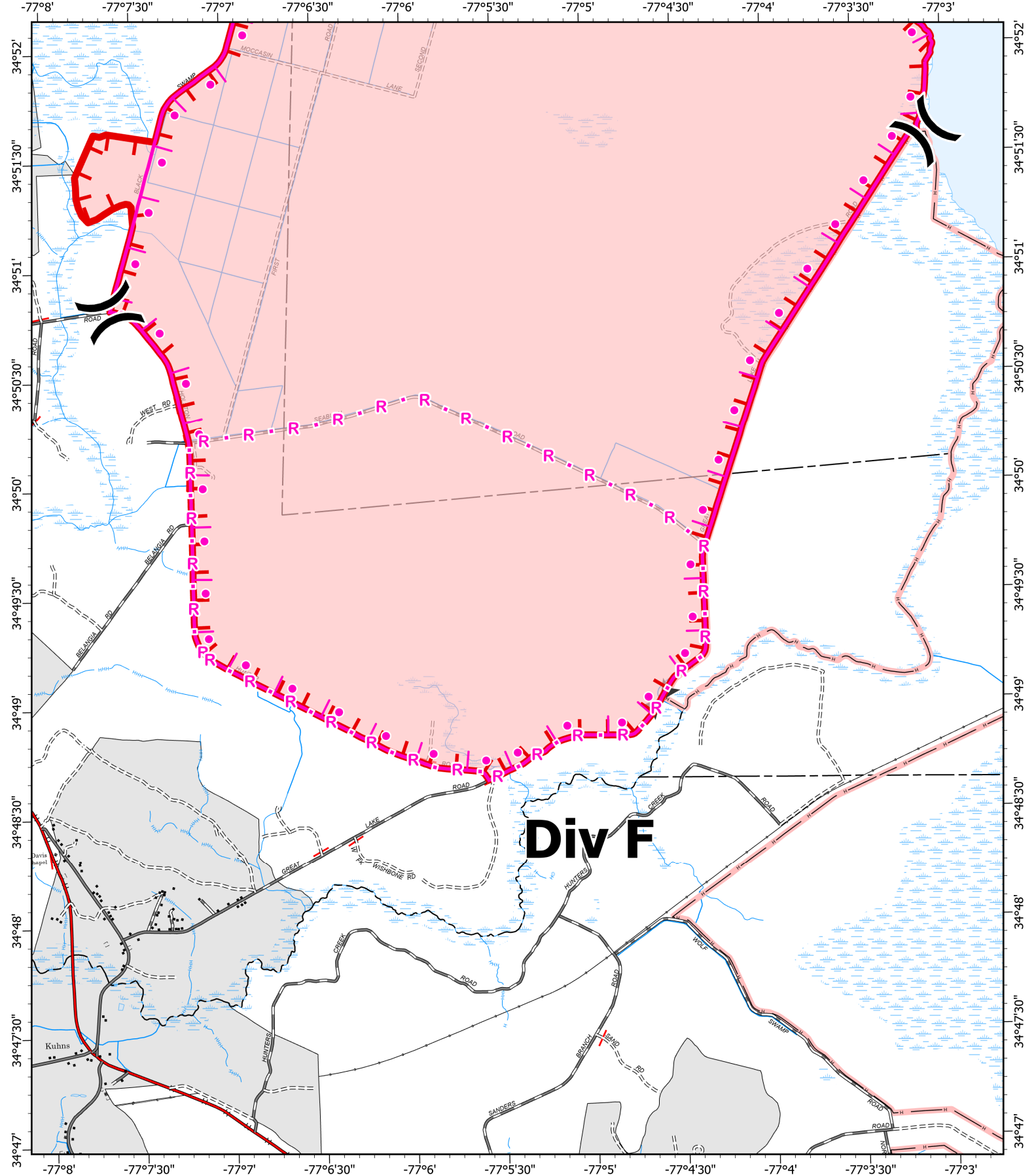
Great Lakes
NCNCF-230180
04/22/2023

35,000 acres at 04/21/2023 @ 2000

- Label Point
- Planned Burnout
- Planned Road as Line
- Uncontained
- Wildfire Daily Fire Perimeter



4/21/2023 2141
Acres from Flight
NAD 1983 2011 Datum. LatLong
Grid



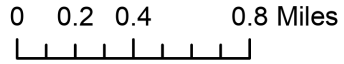
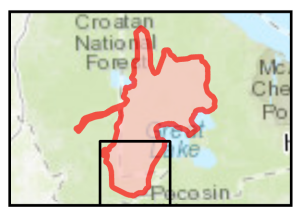
Div F

IAP

Great Lakes
 NCNCF-230180
 04/22/2023

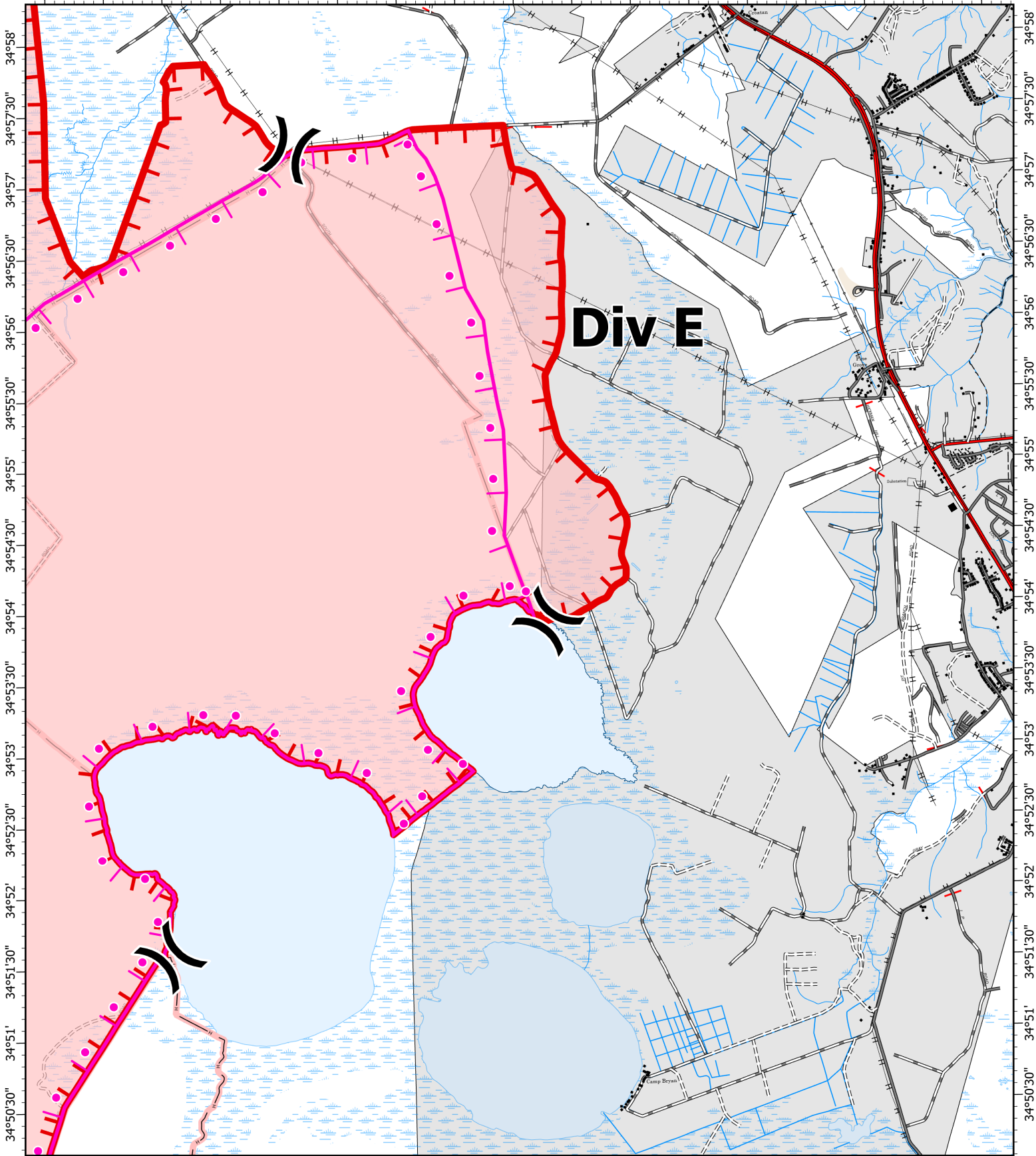
35,000 acres at 04/21/2023 @ 2000

- Label Point
- Planned Burnout
- Planned Road as Line
- Uncontained
- Wildfire Daily Fire Perimeter



4/21/2023 2141
 Acres from Flight
 NAD 1983 2011 Datum. LatLong
 Grid

-77°4' -77°3'30" -77°3' -77°2'30" -77°2' -77°1'30" -77°1' -77°0'30" -77° -76°59'30" -76°59' -76°58'30" -76°58' -76°57'30" -76°57' -76°56'30" -76°56'



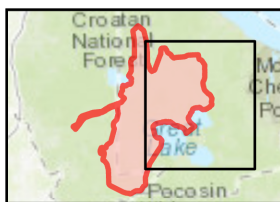
-77°4' -77°3'30" -77°3' -77°2'30" -77°2' -77°1'30" -77°1' -77°0'30" -77° -76°59'30" -76°59' -76°58'30" -76°58' -76°57'30" -76°57' -76°56'30" -76°56'

IAP

Great Lakes
NCNCF-230180
04/22/2023

35,000 acres at 04/21/2023 @ 2000

- Label Point
- Planned Burnout
- Uncontained
- Wildfire Daily Fire Perimeter



0 0.33 0.65 1.3 Miles



4/21/2023 2141
Acres from Flight
NAD 1983 2011 Datum. LatLong
Grid