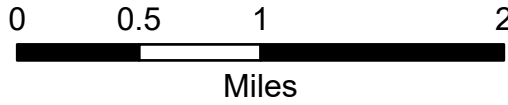



Transportation

Last Resort
NC-NCS-230013
3/29/2023

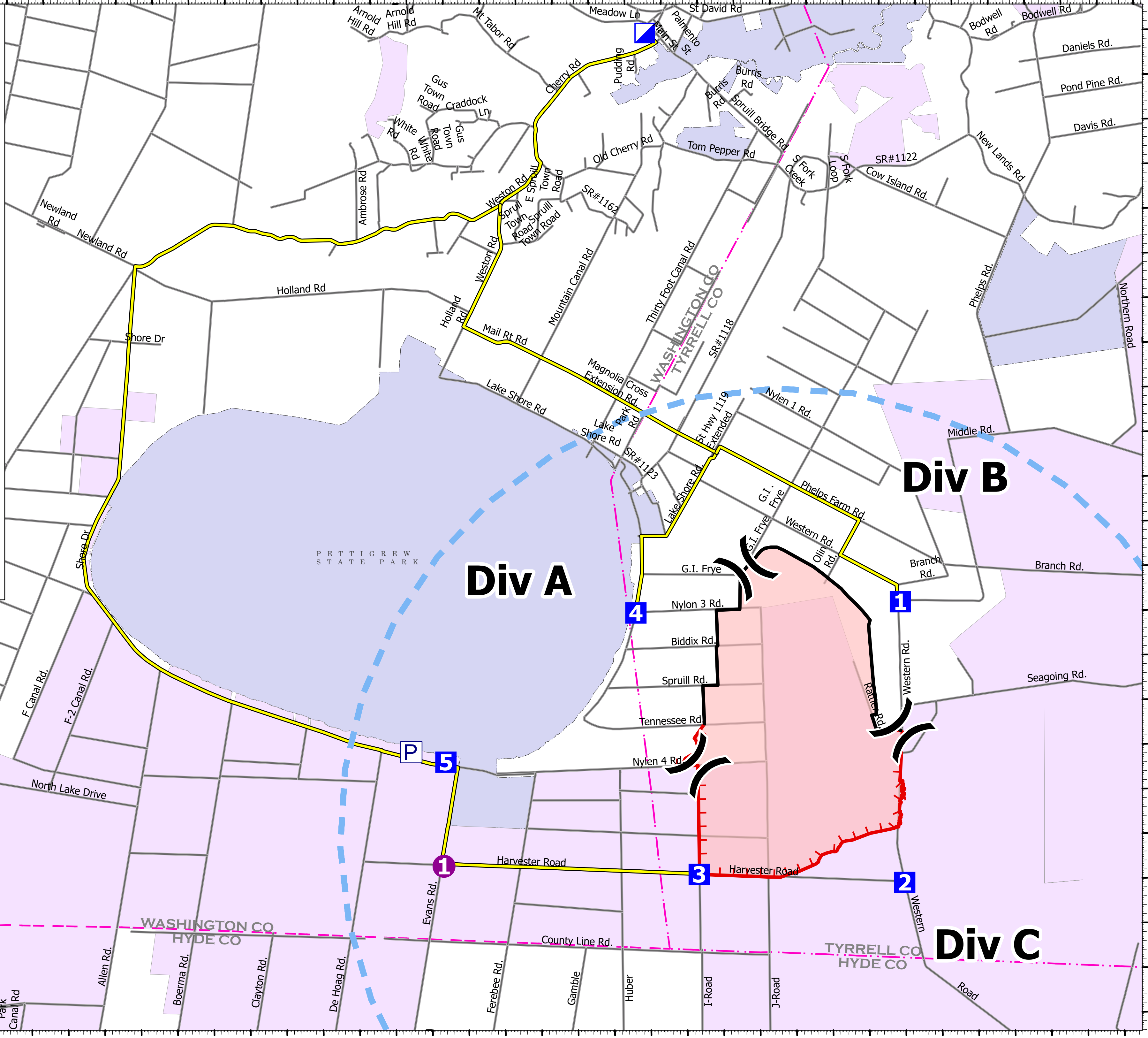
5,384 acres at 3/28/2023 @ 1240



- Wildfire Daily Fire Perimeter
- Contained
- Uncontained
- Helispot
- Division Break
- Incident Command Post
- Drop Point
- Pump
- Temporary Flight Restriction
- Access Routes
- County Boundary
- Roads
- State Public Lands
- Other State Lands
- U.S. Fish Wildlife Service Lands



M. Haunsperger
3/28/2023 1839
Acres from GPS
North American 1983 Datum. LatLong Grid



Div A

Div B

Div C

P

5

1

4

3

1

2