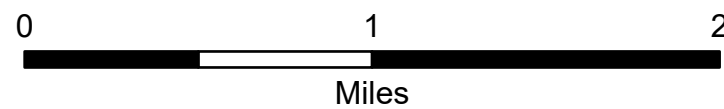



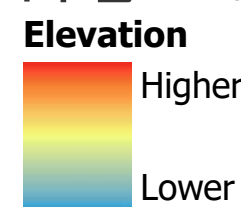
Water Handling

Last Resort
NC-NCS-230013
3/31/2023

5,293 acres at 3/29/2023 @ 1320



- Contained
- Uncontained
- Helispot
-) (Division Break
- ⊕ Medical
- Drop Point
- ⊗ Closure
- Ⓢ Staging Area
- Other
- ⊡ Gate
- ⌒ Bridge
- 🌳 Resource Location
- 🌳 Hazard Tree
- ⚠ Hazard
- Ⓟ Pump
- ➔ Canal Flow Direction
- Roads
- - - County Boundary



M. Haunsperger
3/30/2023 1911
Acres from GPS
North American 1983 Datum. LatLong Grid

