




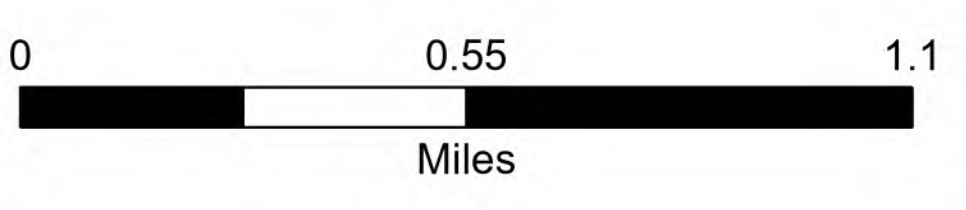

| Station name | Pump Station | Pump Number | Size (in) | Latitude | Longitude |
|--------------|--------------|-------------|-----------|---------------|---------------|
| PHELPS LAKE | S-1 | E-120 | 24 | 35° 44.120' N | 76° 27.207' W |
| | S-1 | E-109 | 24 | | |
| Lake Shore | S-2 | E-108 | 16 | 35° 43.869' N | 76° 25.972' W |
| | S-2 | E-107 | 16 | | |
| | S-2 | E-112 | 16 | | |
| | S-2 | E-113 | 16 | | |
| | S-2 | E-103 | 16 | | |
| | S-2 | E-110 | 16 | | |
| Nylon 4 | S-3 | E-117 | 16 | 35° 43.881' N | 76° 24.342' W |
| | S-3 | E-105 | 16 | | |
| | S-3 | E-104 | 16 | | |
| | S-3 | E-106 | 16 | | |
| | S-3 | E-116 | 16 | | |
| J-Road | S-4 | E-150 | 16 | | |
| | S-4 | E-114 | 16 | | |
| | S-4 | E-151 | 16 | | |
| | S-4 | E-111 | 16 | | |
| | S-4 | E-118 | 16 | | |
| Seagoing 21 | S-21 | E-125 | 24 | 35° 44.589' N | 76° 19.434' W |
| | S-21 | E-127 | 24 | | |
| Seagoing 22 | S-22 | E-121 | 16 | 35° 44.161' N | 76° 20.454' W |
| | S-22 | E-122 | 16 | | |
| | S-22 | E-123 | 16 | | |
| | S-22 | E-135 | 16 | | |
| | S-22 | E-132 | 16 | | |
| | S-22 | E-124 | 16 | | |
| Seagoing 23 | S-23 | E-138 | 12 | 35° 44.903' N | 76° 21.047' W |
| | S-23 | E-130 | 12 | | |
| | S-23 | E-137 | 12 | | |
| | S-23 | E-139 | 12 | | |
| | S-23 | E-126 | 16 | | |
| | S-23 | E-136 | 16 | | |
| Seagoing 24 | S-24 | E-146 | 16 | 35° 45.706' N | 76° 21.585' W |
| | S-24 | E-133 | 16 | | |
| | S-24 | E-152 | 16 | | |
| | S-24 | E-133 | 16 | | |
| | S-24 | E-134 | 16 | | |
| | S-24 | E-128 | 16 | | |
| Seagoing 25 | S-25 | E-129 | 16 | 35° 45.677' N | 76° 21.885' W |
| | S-25 | E-131 | 16 | | |
| | S-25 | E- | | | |
| | S-25 | E- | | | |
| Seagoing 26 | S-26 | E-153 | 16 | 35° 45.671' N | 76° 22.100' W |
| | S-26 | E- | | | |

Water Handling

Last Resort NC-NCS-230013 4/4/2023


5,280 acres at 4/1/2023 @ 1456

Legend:

- █ Contained
- █ Uncontained
- Roads
- Canal Flow Direction
- █ Contained
- █ Uncontained
- Helispot
-) Division Break
- + Medical
- + Drop Point
- S Staging Area
- Other
- ⊗ Gate
- ⬆ Hazard Tree
- ⬆ Culvert
- ⚠ Hazard
- Temporary Flight Restriction
- + Other Property
- █ Group 1
- █ Group 2

QR Code: 

R. Beeson
4/3/2023 2221
Acres from GPS
North American 1983 Datum, Lat/Long Grid

