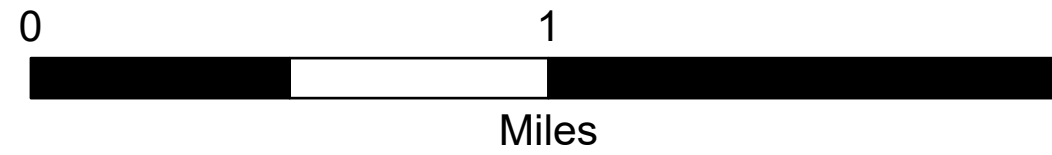



Transportation

Last Resort
NC-NCS-230013
4/9/2023

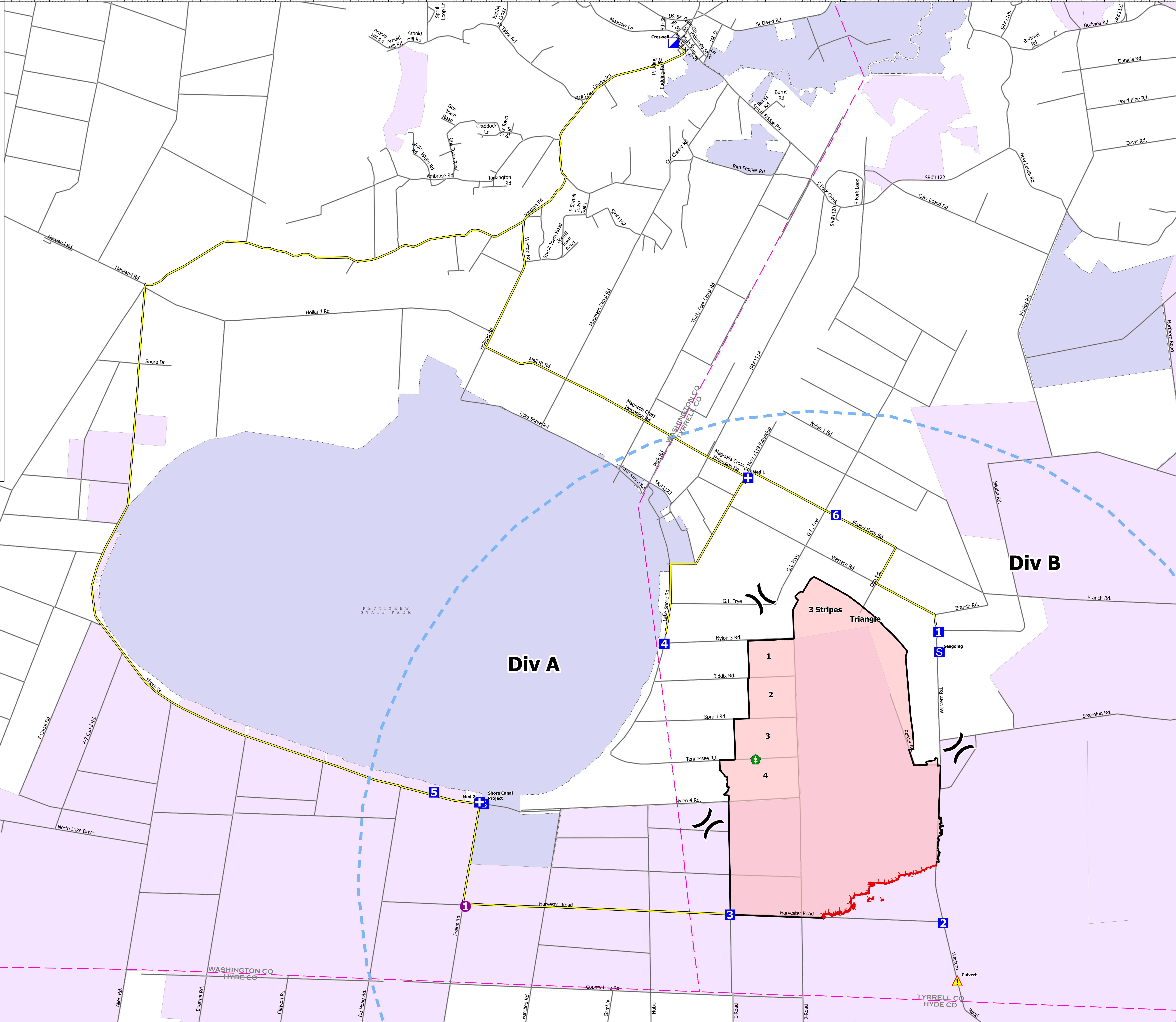
5,280 acres at 4/1/2023 @ 1456



- Wildfire Daily Fire Perimeter
- Contained
- Uncontained
- Access Routes
- Helispot
- Division Break
- Medical
- Incident Command Post
- Drop Point
- Staging Area
- Gate
- Hazard Tree
- Hazard
- Temporary Flight Restriction
- County Boundary
- State Public Lands
- Other State Lands
- U.S. Fish Wildlife Service Lands



R. Beeson
4/7/2023 1416
Acres from GPS
North American 1983 Datum, Lat/Long Grid



Div A

Div B

3 Stripes Triangle

- 1
- 2
- 3
- 4

1
S

2

5

1

4

6

Med 1

Med 2

Culvert