

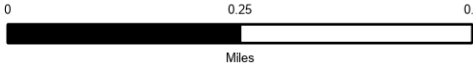
82°24.5'W





82°24'W

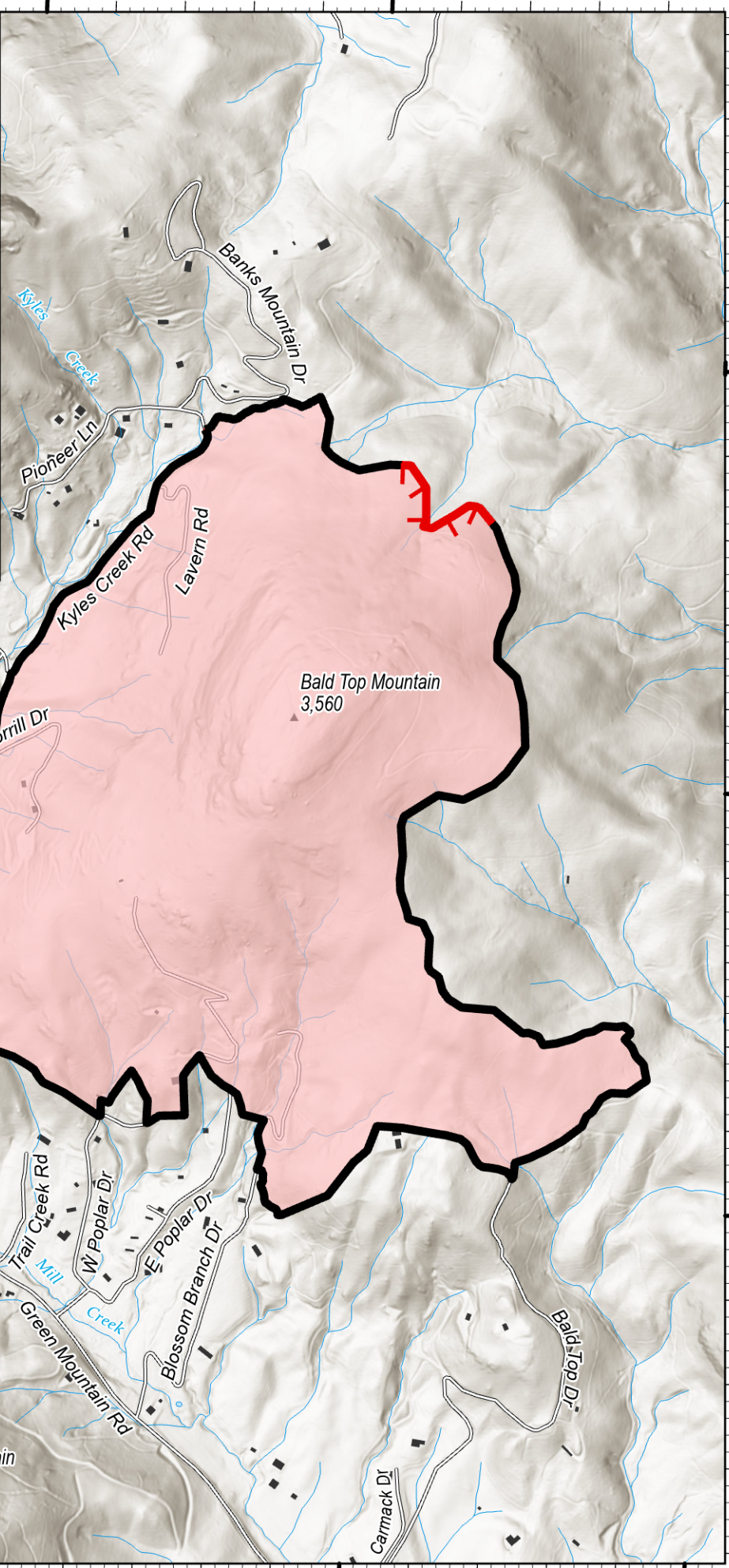
82°23.5'W

Public Information Map

Poplar Drive
NC-NCS-230039
11/15/2023 Day Shift
434 acres at 11/9/2023 @ 1632 hrs



-  Wildfire Daily Fire Perimeter
-  Lake / Pond
-  Stream/River
-  Structure



35°26'N

35°26'N

35°25.5'N

35°25.5'N

35°25'N

35°25'N



NCFS IMT
11/14/2023 1045
Acres from IR and GPS
North American 1983 Datum

82°24.5'W

82°24'W

82°23.5'W

82°23'W