

82°9'W

82°8.5'W









82°8'W

82°7.5'W

35°45'N

OPS Map

Locust Cove 2
Grandfather Ranger
District
12/7/2023

-  Other
-  Wildfire Daily Fire Perimeter
-  Structures
-  Completed Hand Line
-  Planned Fuel Break
-  Forest Service Land
-  Gravel Road
-  High Clearance Road

35°44.5'N

35°44'N

35°43.5'N

35°43'N

35°44.5'N

35°44'N

35°43.5'N

35°43'N

Haines Eyebrow

Burgins Fork

Sunnyvale

Sams Creek

Buck Creek Rd

Buck Creek Rd

Pine Mountain

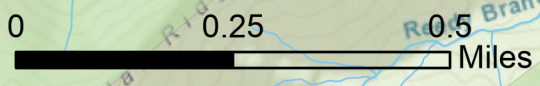
Bear Cave Branch

3107 ft

2800 ft

2400 ft

R.0.5 Branch



12/6/2023 1811
Acres from IR and GPS
North American 1983 Datum.

82°9'W

82°8.5'W

82°8'W

82°7.5'W