



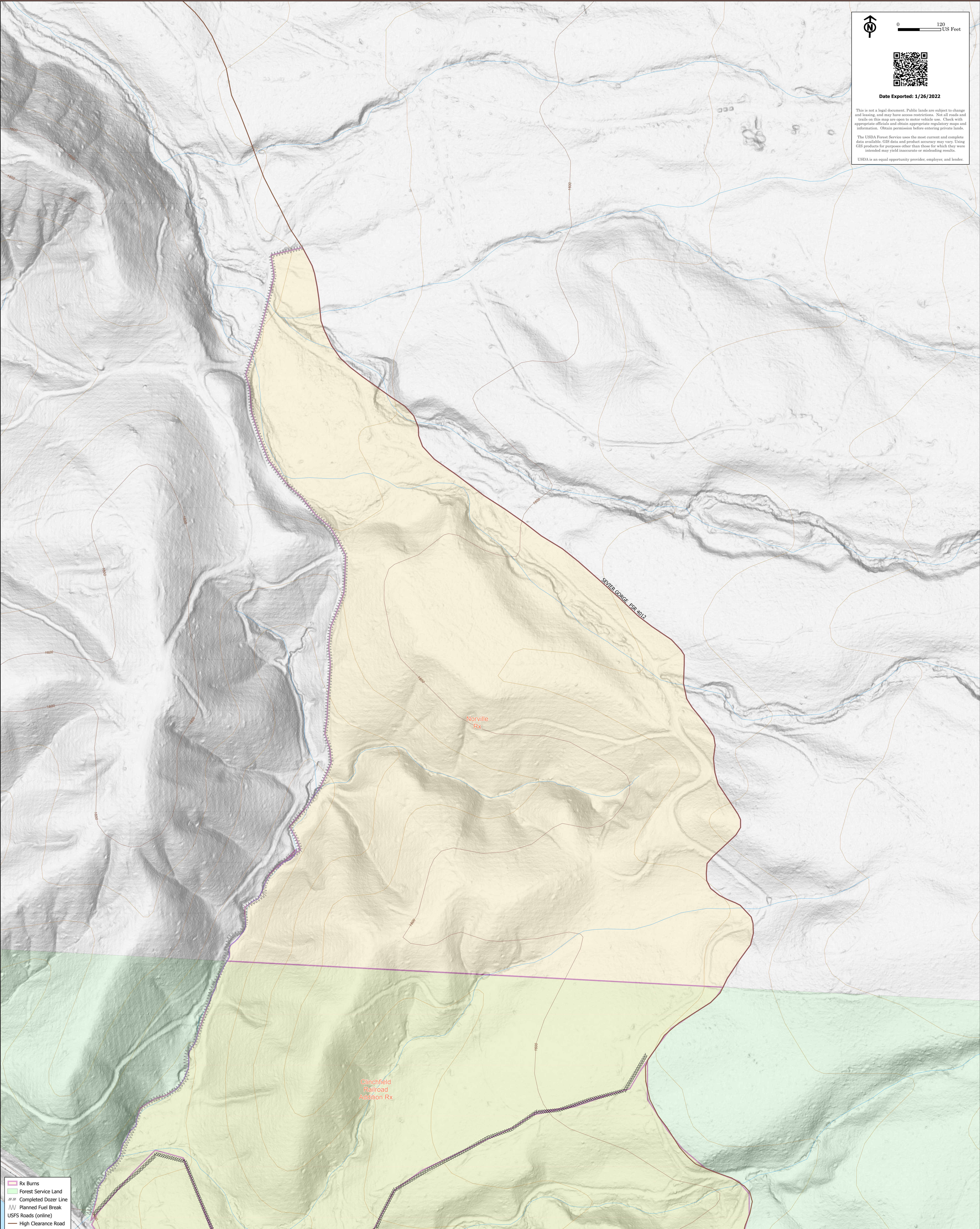








Date Exported: 1/26/2022

This is not a legal document. Public lands are subject to change and leasing, and may have access restrictions. Not all roads and trails on this map are open to motor vehicle use. Check with appropriate officials and obtain appropriate regulatory maps and information. Obtain permission before entering private lands.

The USDA Forest Service uses the most current and complete data available. GIS data and product accuracy may vary. Using GIS products for purposes other than those for which they were intended may yield inaccurate or misleading results.

USDA is an equal opportunity provider, employer, and lender.



-  Rx Burns
-  Forest Service Land
-  Completed Dozer Line
-  Planned Fuel Break
-  USFS Roads (online)
-  High Clearance Road

Norville Rx

Clinchfield Railroad Addition Rx

SEVER GORGE FSR 4012