

Raleigh to Laurinburg Route

Comfort Inn & Suites
Crabtree Valley

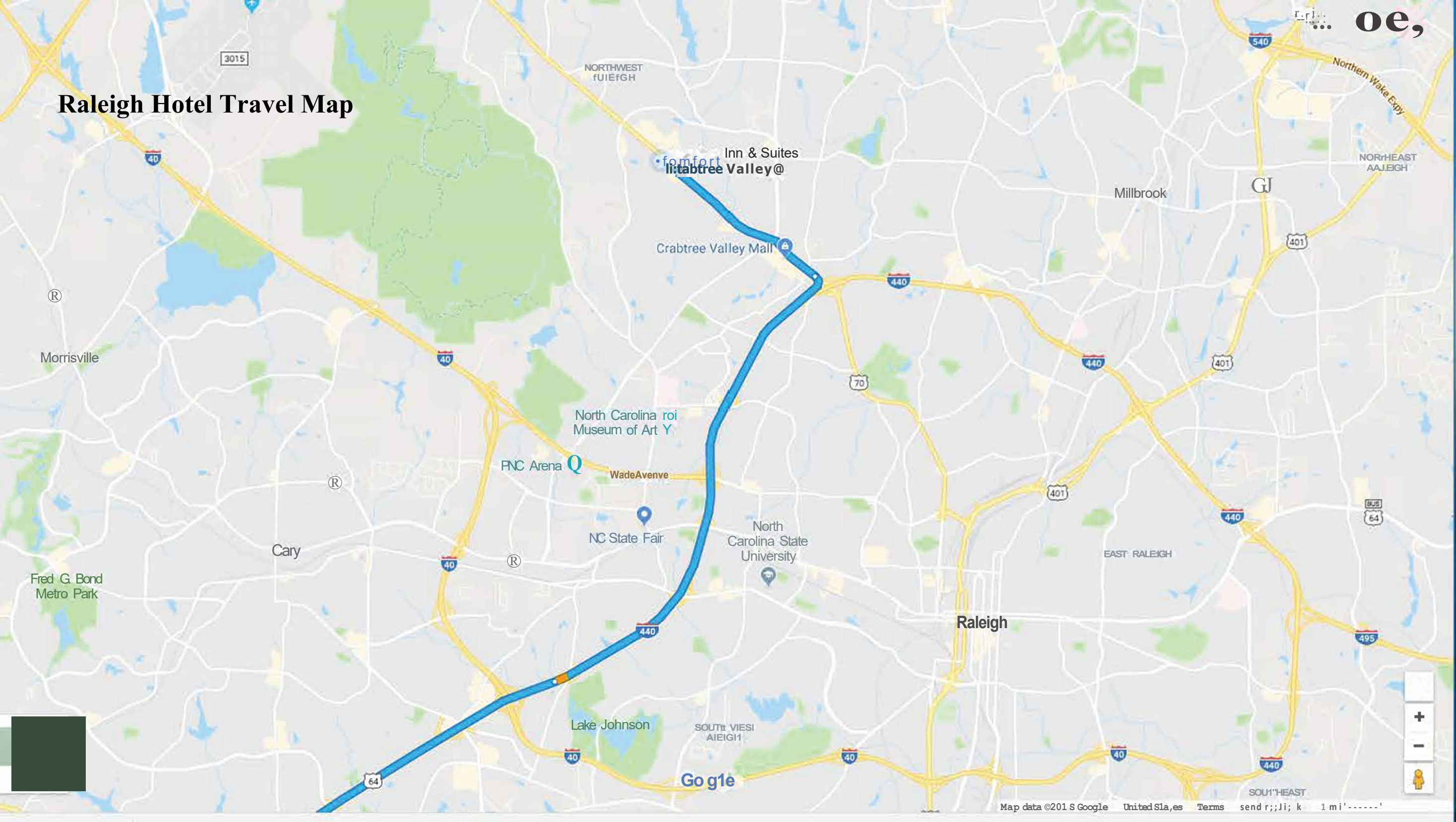
1 h 43min
99.7miles

1403 West Boulevard

Satellite

Google

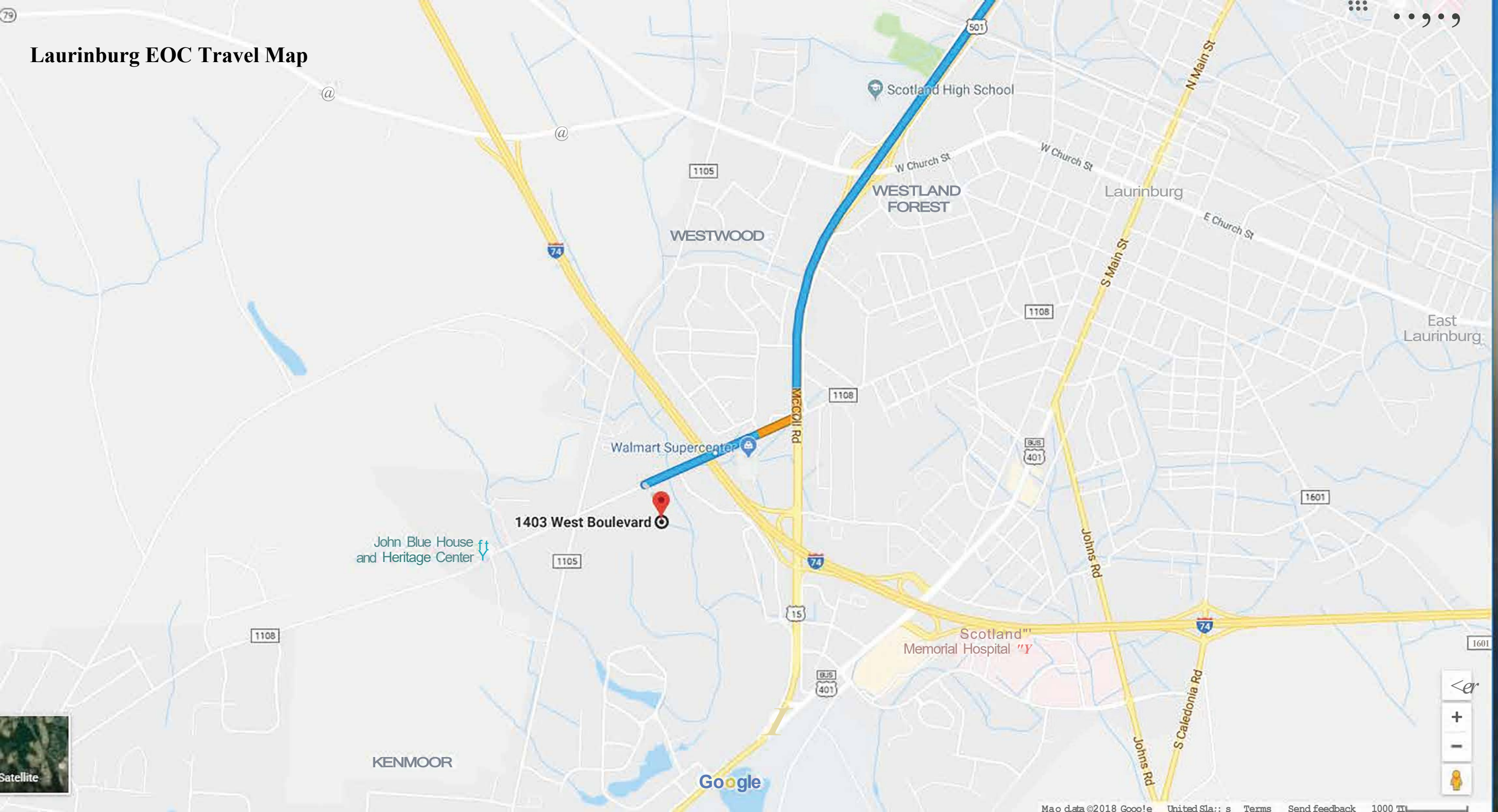
Raleigh Hotel Travel Map



oe,

Google

Laurinburg EOC Travel Map



Scotland High School

WESTLAND FOREST

WESTWOOD

Laurinburg

East Laurinburg

Walmart Supercenter

1403 West Boulevard

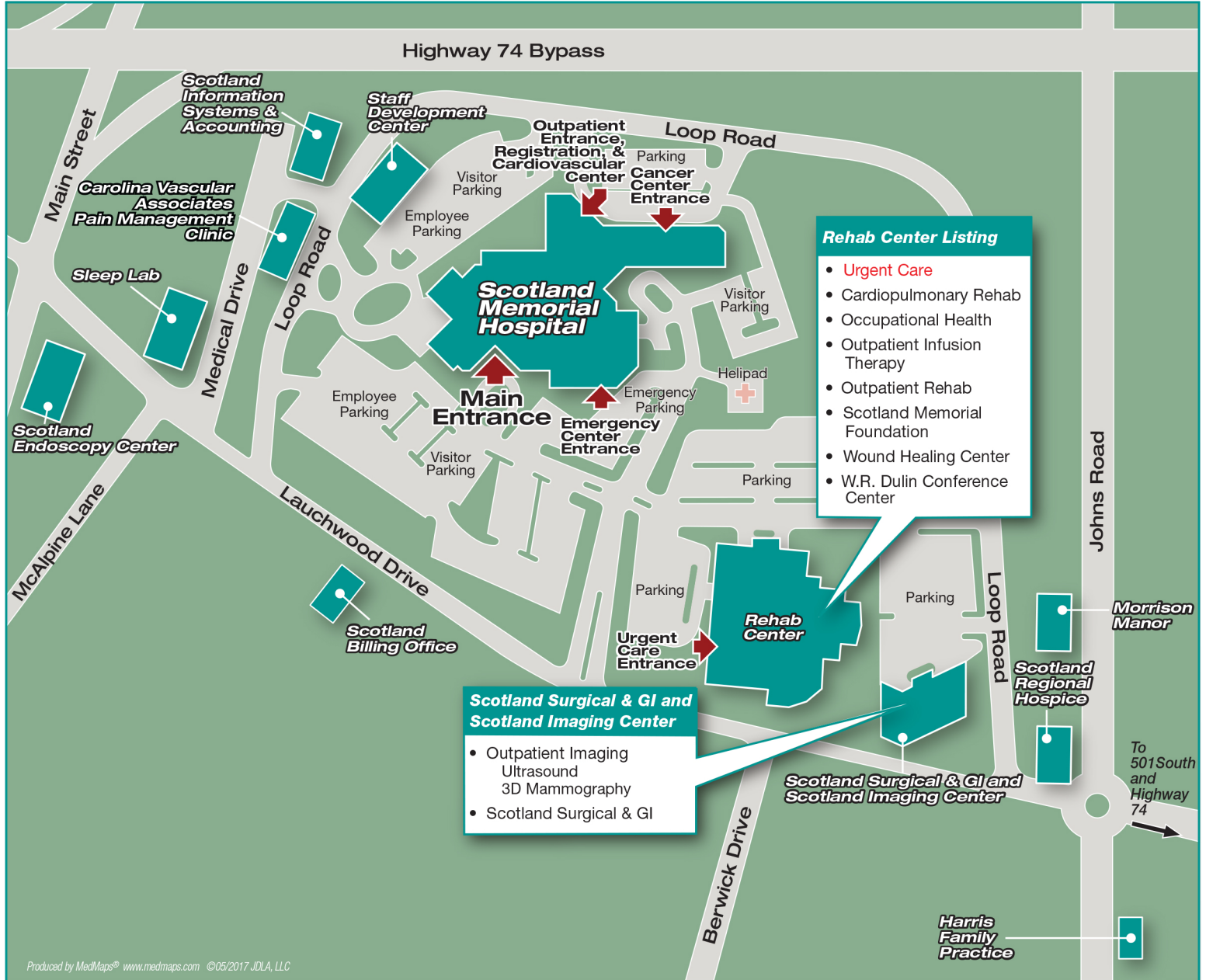
John Blue House and Heritage Center

Scotland Memorial Hospital

KENMOOR

Google

The Mission of Scotland Health Care System is to work with our health care partners to create and operate a patient centered, integrated system to provide *Safe, High Quality, Compassionate, and Sustainable* health care to the people we serve. Scotland Health Care System will be recognized and chosen by patients and their families throughout our region for the quality and value of services we provide. This value will be demonstrated through the highest level of Quality and Service, along with the Safest environment. We will lead efforts to improve the health and well-being of the citizens in our region.



Directions to Scotland Health Care System

From Bennettville & Cheraw – Traveling North on Hwy 401, veer right on 401 Business (Main Street). At the first traffic light (intersection of Main Street and Lauchwood Drive) turn right onto Lauchwood Drive. The entrance to the Hospital is approximately 1/2 mile on the left.

From Raeford & Wagram – Traveling South on Hwy 401, stay on 401S Bypass past Walmart. Continue past the Jameson Inn to the next traffic light. Turn left at the light and then right at the next traffic light onto Main Street. Turn left onto Lauchwood Drive at the first traffic light. The Hospital is on the left about 1/2 mile.

From Rockingham & Hamlet – Traveling East on Hwy 74 Bypass: Exit onto 501 South (Caledonia Road). Turn right onto Hwy 501 and proceed through the roundabout, taking the second exit to Lauchwood Drive. The Hospital is on the right about 1/8 mile.

From Pembroke & Lumberton – Traveling West on Hwy 74 Bypass: Exit onto 501 south (Caledonia Road). Turn left onto 501 and proceed through the roundabout, taking the second exit to Lauchwood Drive. The Hospital is on the right about 1/8 mile.

From Red Springs – Traveling towards Maxton on Hwy 71 merge onto US-74 W Bypass. Exit onto Hwy 501 South (Caledonia Road). Turn left onto Hwy 501, proceed through the roundabout, taking the second exit to Lauchwood Drive. The Hospital is on the right about 1/8 mile.

St Andrews University Campus Map



Pizza Hut

urch
Word

Scotland Early
College High School

St. Andrews
University

Google

Map

3D

+

-

Person icon

Grid icon

Home icon

D Profile icon

Montrose Ln

Falkirk Ln

Sterling Ln

Sterling Ln

Oban Dr

Berwick Dr

Berwick Dr

Magnolia Dr

Dogwood Mile St

Dogwood Mile St

Dogwood Mile St

Dogwood Mile St

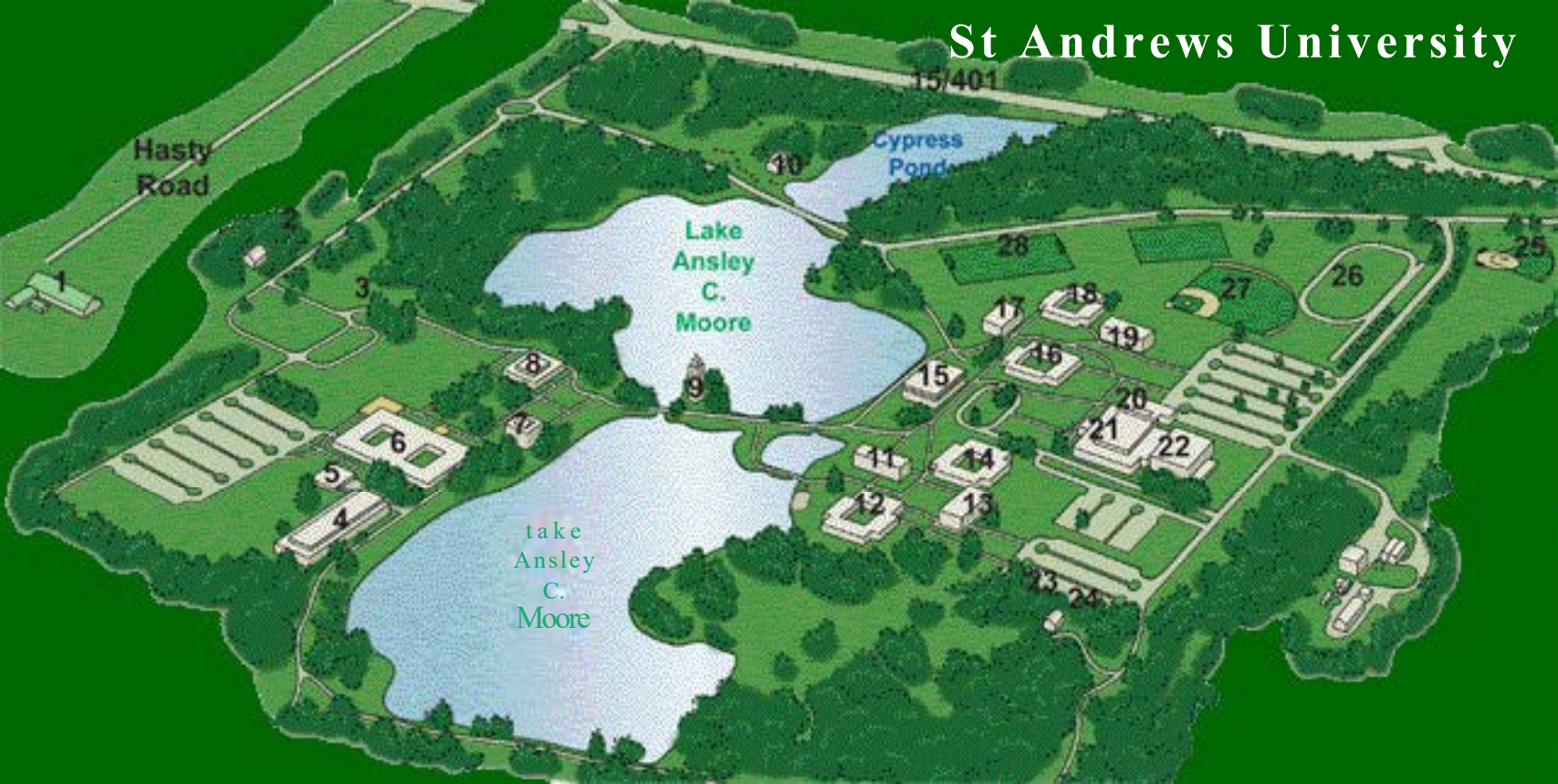
Dogwood Mile St

St Andrews St

St Andrews Dr

Magnolia Dr

St Andrews University



Hasty Road

15/401

Cypress Pond

Lake Ansley C. Moore

Lake Ansley C. Moore

1

2

3

4

5

6

7

8

9

10

11

12

13

14

15

16

17

18

19

20

21

22

23

24

25

26

27

28

29

30