

DIVISION T MAP

283 FIRE


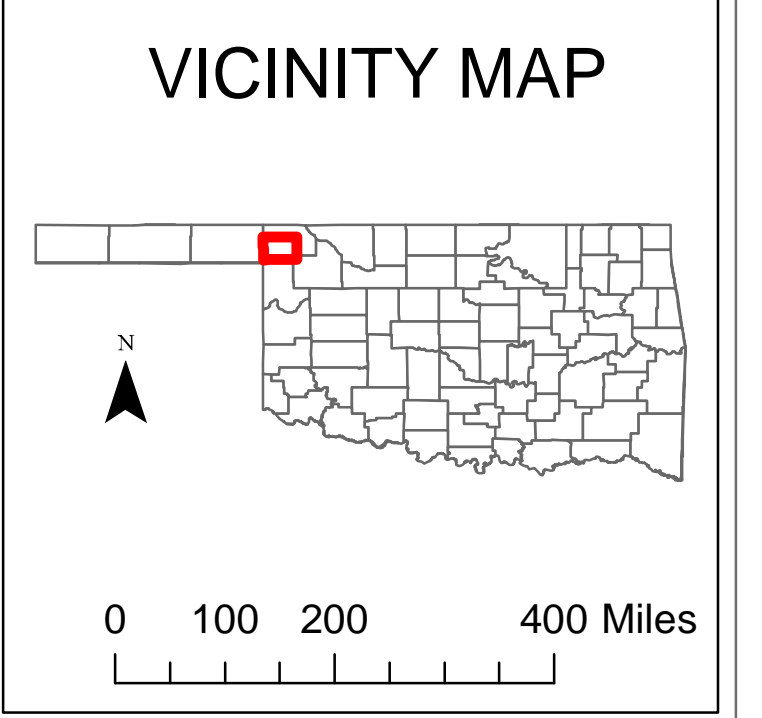
NORTHWEST OKLAHOMA COMPLEX

OK-OKS-0000529

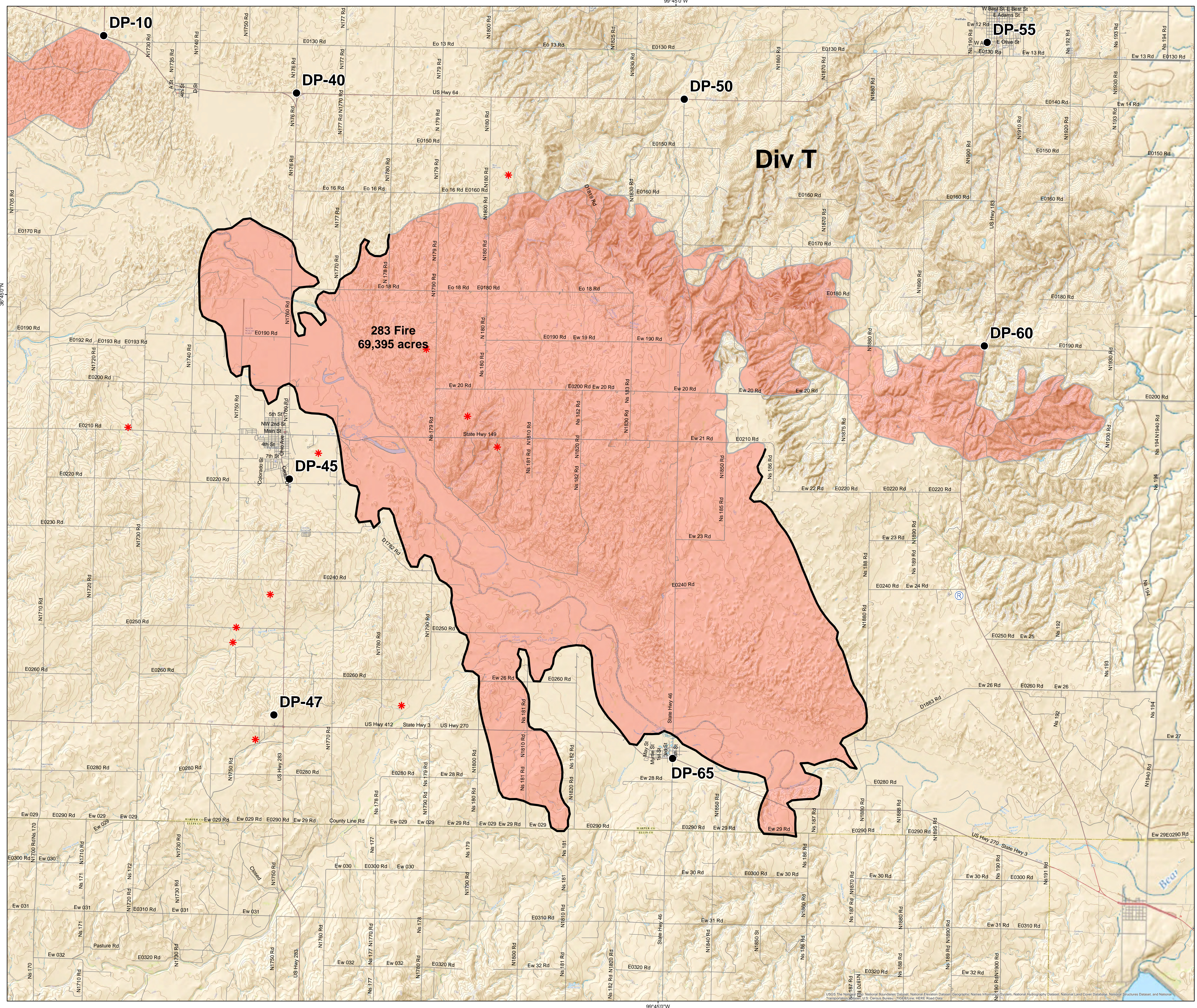
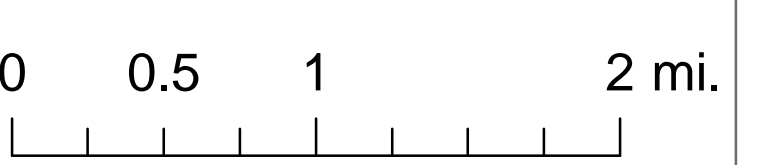
MARCH 14, 2017

CLINT ROBERTS
1900 HOURS
MARCH 13, 2017

- * Oil Wells
- Ⓡ Repeater
- Drop Points
- Roads
- Controlled Fireline
- 🔴 Fire Polygons



Coordinate System: State Plane OK North FIPS 3501
Datum: NAD 1983 (2011)
Units: Foot (US)



USGS The National Wetlands Inventory, National Boundaries Dataset, National Elevation Dataset, Geographic Names Information System, National Hydrography Dataset, National Land Cover Database, National Structures Dataset, and National Transportation Dataset. © 2017 U.S. Census Bureau, Vito Kalve, M.E.R. Road Data.