









WELLS AND PIPELINES NORTHWEST OKLAHOMA COMPLEX

OK-OKS-0000529

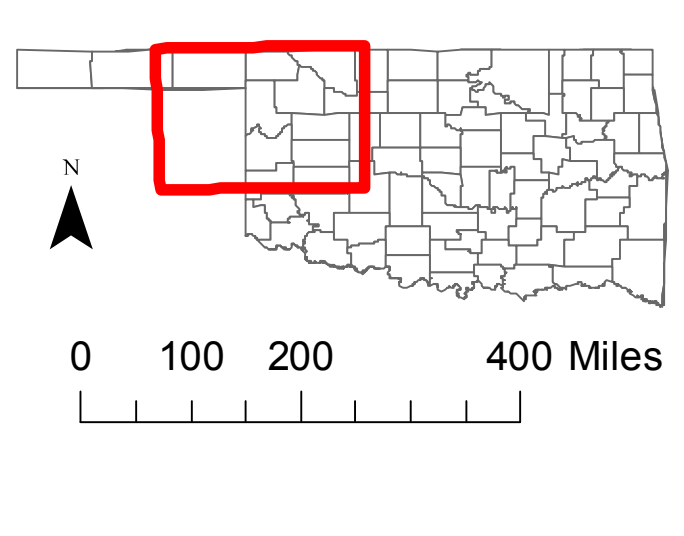
MARCH 14, 2017

STARBUCK 662,000 ACRES
SELMAN 47,289 ACRES
283 69,395 ACRES
BEAVER 2,962 ACRES

TOM BARNES
2030 HOURS
MARCH 13, 2017

-  Active Wells
-  Tank Battery
-  Towns
-  State Boundary
-  Roads
- Pipeline**
 -  Pressurized Gas
 -  Liquid
 -  Fires

VICINITY MAP



Coordinate System: State Plane OK North FIPS 3501
Datum: NAD 1983 (2011)
Units: Foot (US)

0 5 10 Mi

