


VICINITY MAP

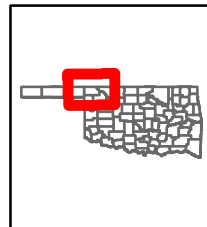
STARBUCK FIRE
BEAVER FIRE

NORTHWEST
OKLAHOMA
COMPLEX

MARCH 20, 2017

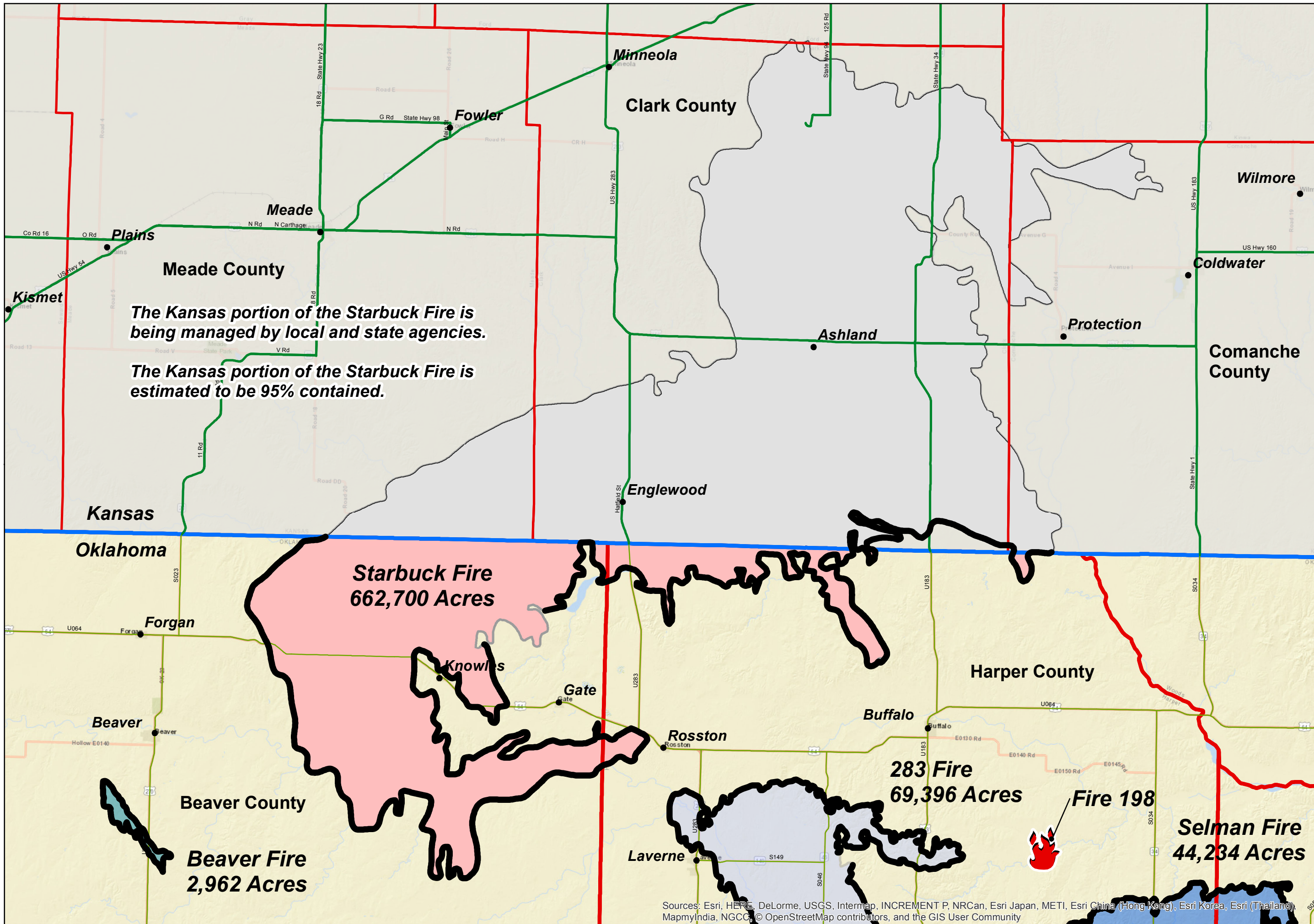
TOM BARNES
1915 HOURS
MARCH 18, 2017

-  Fire Location
-  Towns
-  Completed Line
-  Roads
-  State Boundary
-  County Boundary
-  Beaver Fire
-  Starbuck, Kansas
-  283 Fire
-  Starbuck Fire
-  Selman Fire
-  Kansas



Coordinate System: State Plane, OK North FIPS 3501
 Datum: NAD 1983 (2011)
 Units: Feet (US)

0 2.5 5 mi.



Sources: Esri, HERE, DeLorme, USGS, Intermap, INCREMENT P, NRCan, Esri Japan, METI, Esri China (Hong Kong), Esri Korea, Esri (Thailand), MapmyIndia, NGCC, © OpenStreetMap contributors, and the GIS User Community