









PUBLIC INFORMATION MAP

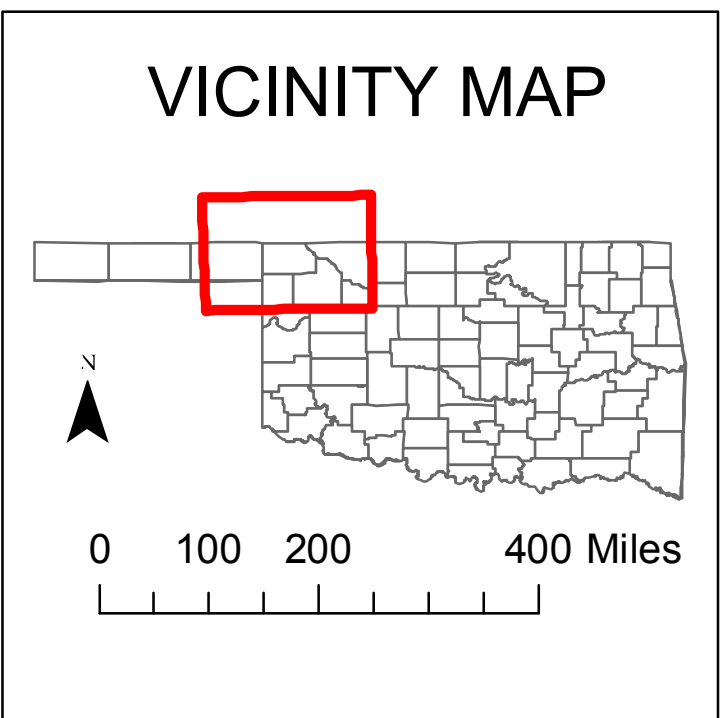
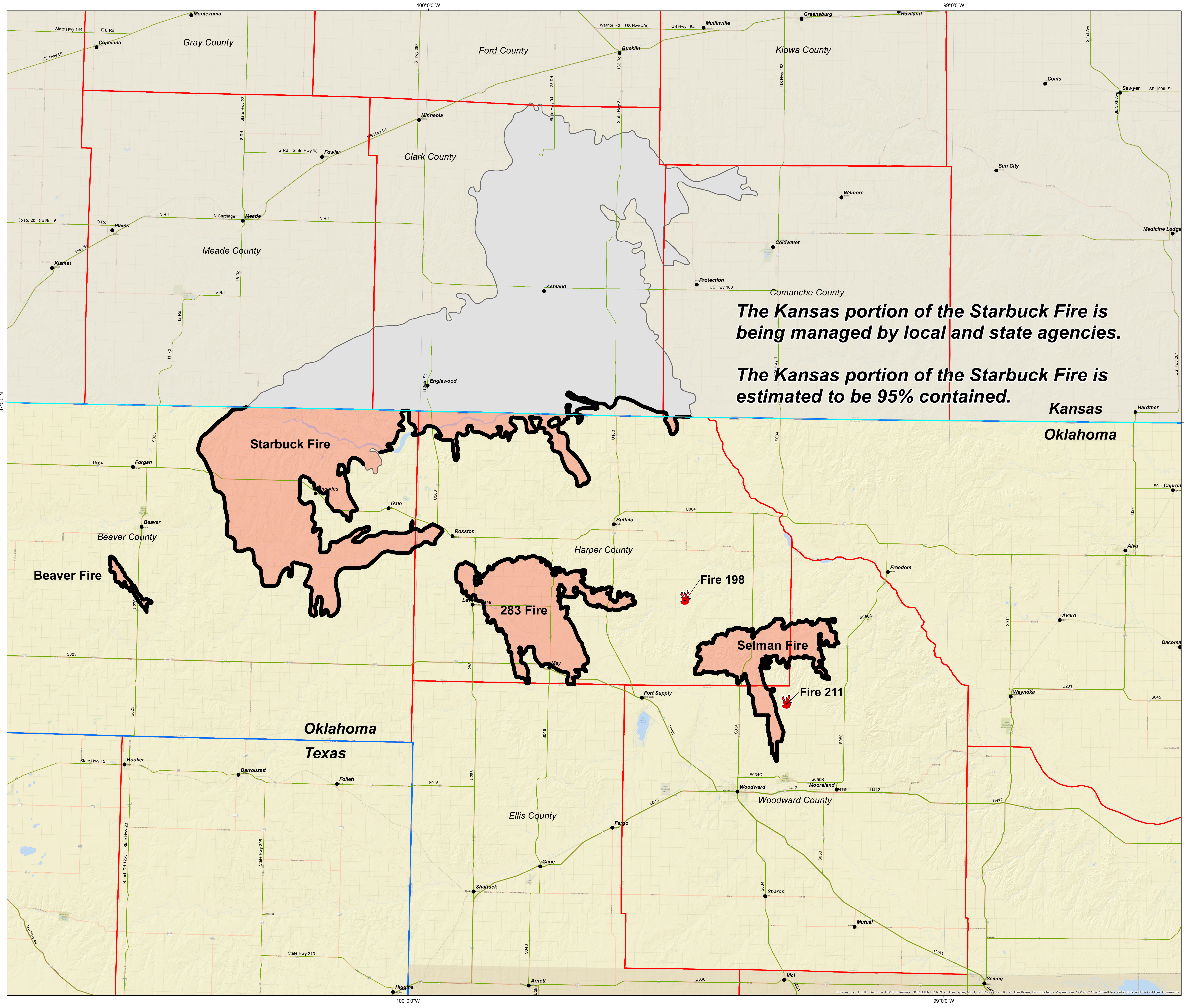
NORTHWEST OKLAHOMA COMPLEX

MARCH 21, 2017

STARBUCK 662,700 ACRES
 SELMAN 44,234 ACRES
 283 69,396 ACRES
 BEAVER 2,962 ACRES

TOM BARNES
 2015 HOURS
 MARCH 21, 2017

-  Fire Location
-  Towns
-  Completed Line
-  Roads
-  State Boundary
-  County Boundary
-  Starbuck Fire, Kansas
-  Fires

The Kansas portion of the Starbuck Fire is being managed by local and state agencies.

The Kansas portion of the Starbuck Fire is estimated to be 95% contained.

**Kansas
Oklahoma**

**Oklahoma
Texas**

Sources: Esri, HERE, DeLorme, USGS, Intermap, INCREMENT P, NRCan, Esri Japan, METI, Esri China (Hong Kong), Esri Korea, Esri (Thailand), Mapbox, Swatch, © OpenStreetMap contributors, and the GIS User Community