



99°33'W 99°31'W 99°29'W 99°27'W 99°25'W 99°23'W 99°21'W 99°19'W 99°17'W 99°15'W 99°13'W 99°11'W 99°9'W 99°7'W

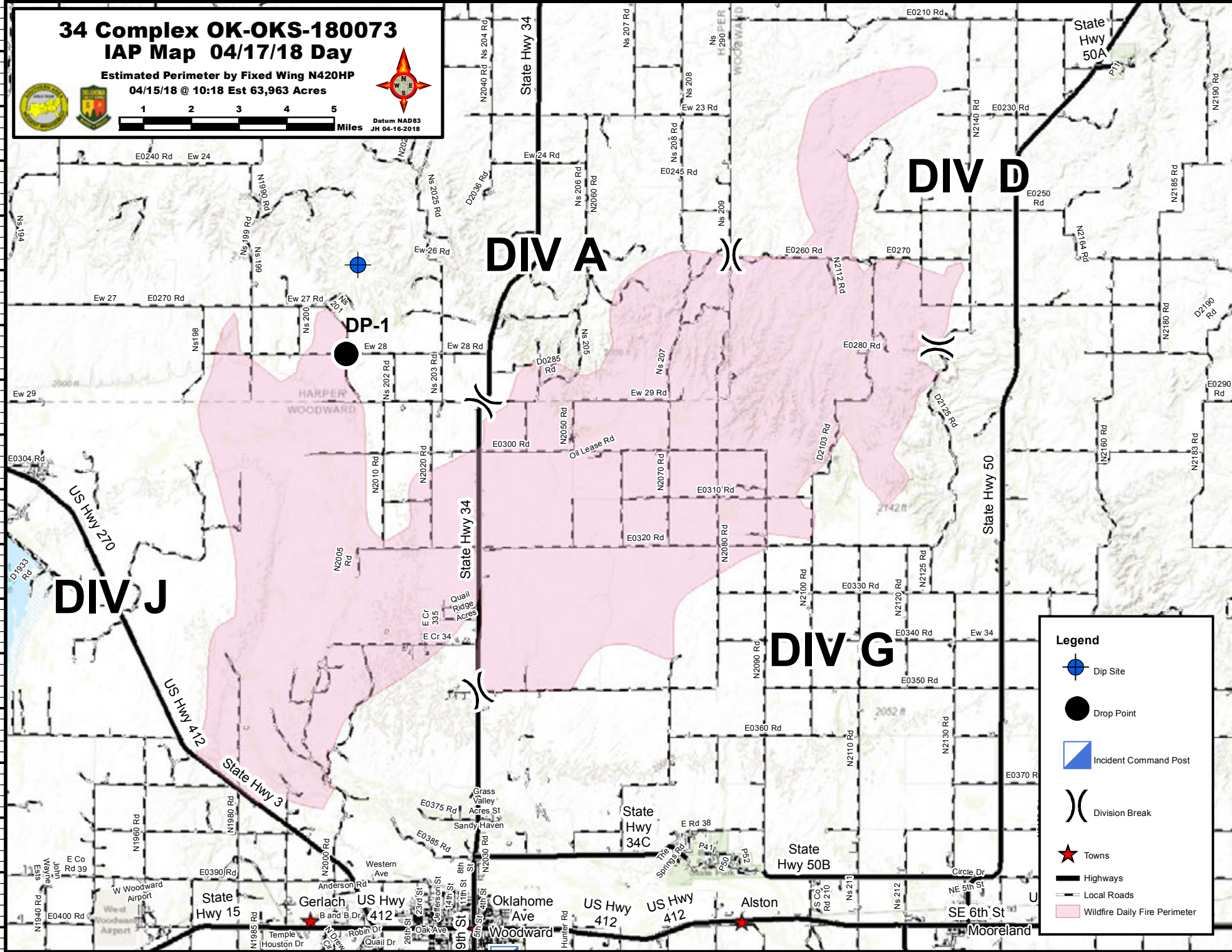
36°42'N  
36°40'N  
36°38'N  
36°36'N  
36°34'N  
36°32'N  
36°30'N  
36°28'N  
36°26'N

36°42'N  
36°40'N  
36°38'N  
36°36'N  
36°34'N  
36°32'N  
36°30'N  
36°28'N  
36°26'N









**34 Complex OK-OKS-180073**  
**IAP Map 04/17/18 Day**  
 Estimated Perimeter by Fixed Wing N420HP  
 04/15/18 @ 10:18 Est 63,963 Acres

Datum NAD83  
JH 04-16-2018



**Legend**

-  Dip Site
-  Drop Point
-  Incident Command Post
-  Division Break
-  Towns
-  Highways
-  Local Roads
-  Wildfire Daily Fire Perimeter

99°33'W 99°31'W 99°29'W 99°27'W 99°25'W 99°23'W 99°21'W 99°19'W 99°17'W 99°15'W 99°13'W 99°11'W 99°9'W 99°7'W