














Rhea Fire
 OK-OKS-000818
 4/26/2018
 IAP Map

286,196 Acres
 as of 1800 HRS
 4/24/2018
 NAD83



- Legend**
-  Uncontrolled Edge
4.24.2018 1800
 -  Completed Line
4.24.2018 1800
 -  Trust/Tribal Lands
 -  Division Breaks
 -  Branch Break
 -  Major Roads
 -  Bridge
 -  Closure
 -  Drop Point
 -  Staging Area
 -  Repeater
 -  Cities
 -  Counties

