

Rhea Fire  
 OK-OKS-000818  
 4/26/2018  
 Ops Map

286,196 Acres  
 as of 1800 HRS  
 4/24/2018  
 NAD83

**WEST  
 BRANCH**

**DIV E**




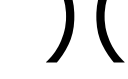

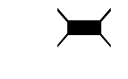








**DIV A**

**DIV Z**

**DIV G**

**DIV P**

**EAST  
 BRANCH**

- Legend**
-  Uncontrolled Edge  
4.24.2018 1800
  -  Completed Line  
4.24.2018 1800
  -  Trust / Tribal  
Lands
  -  Division Breaks
  -  Branch Breaks
  -  Roads
  -  Bridge
  -  Drop Point
  -  Staging Area
  -  Repeater
  -  ICP
  -  Closure
  -  National Wildlife  
Refuge
  -  State Park
  -  State Wildlife  
Management Area
  -  Counties
  -  Water
  -  Cities

