



















































## Incident Command System Mapping Symbols

	Division Break		Uncontrolled Fire Edge
	Branch Break		Completed Line
	Zone Break		Completed Dozer Line
	Fire Origin (Date, Time)		Line Break Completed
	Incident Command Post		Fire Break Planned or Incomplete
	Incident Base		Planned Fire Line
	Camp		Planned Secondary Line
	Helibase		Proposed Dozer Line
	Fire Station		Ridge / Geographic Feature
	Telephone		Highlighted Manmade Feature
	Repeater/Mobile Relay		Escape Route
	Mobile Weather Unit		Proposed Burnout
	IR Down Link		Active Burnout
	Staging Area (Name)		Completed Burnout
	Water Source (Identify Type)		Aerial Ignition
	Helispot (Location, Number)		Retardant Drop
	Drop Point (Number)		Water Drop
	Hot Spot (Date, Time)		Foam Drop
	Spot Fire (Date, Time)		Aerial Hazard
	First Aid Station		Fire Spread Prediction
	MediVac Site		Management Action Point
	Safety Zone		Maximum Manageable Area
	Aerial Hazard		IR Heat Perimeter
			Intense Heat (IRIN)
			Numerous Heat (IRIN)
			Maximum Manageable Area (MMA)
			Temporary Flight Restriction (TFR)

Sources:

NWCG Fireline Handbook, PMS 410-1, 1989

NWCG GSTOP, PMS 936, 2006