

SOUTHERN FIRE BEHAVIOR OUTLOOK

FORECAST VALID FOR: August 17, 2011	DATE/TIME ISSUED: August 17/0830
NEXT UPDATE: August 18, 2011	SIGNED: Warren Appelhans

*This is a general fire behavior outlook for the Southern Geographic Area. It is intended to provide wildland fire managers with an overall view of fire behavior potential and to assist wildland firefighters with making sound decisions and maintaining situational awareness based on current and expected fire behavior. This outlook is not intended to replace onsite observations or spot weather forecasts issued by the National Weather Service.

Some products provided in the outlook often are not updated prior to posting. Refer to updated information on the Southern Area Coordination Center Website as it becomes available:
<http://gacc.nifc.gov/sacc/index.htm>

Fire Weather Summary:

*****Red Flag Warnings/Fire Weather Watches and Advisories*****

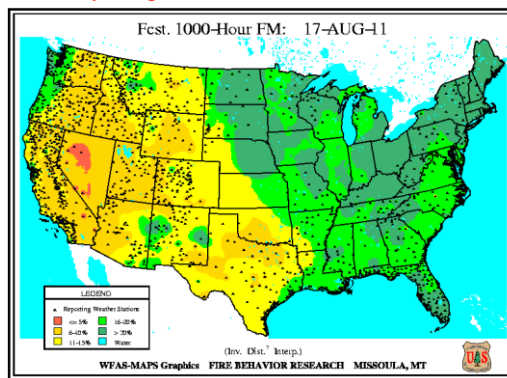
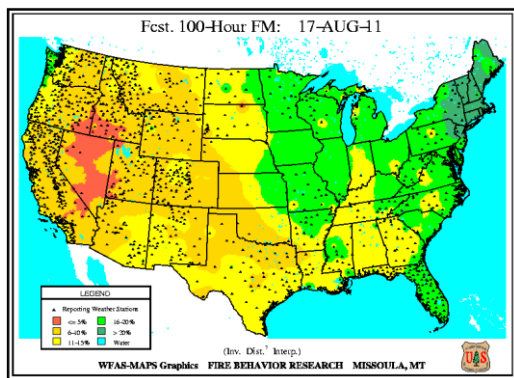
Florida Leon and Inland Wakulla Counties for this afternoon into the evening for low relative humidities combined with ERC values greater than 35.

- o For complete fire weather information and specific detailed forecasts see:
<http://www.weather.gov>
- o Refer to the MesoWest Regional Surface Maps to access weather observations.
<http://mesowest.utah.edu/index.html>
- o For updated fire danger and fuel moisture values link to:
<http://wfas.net/>

Fuels Conditions:

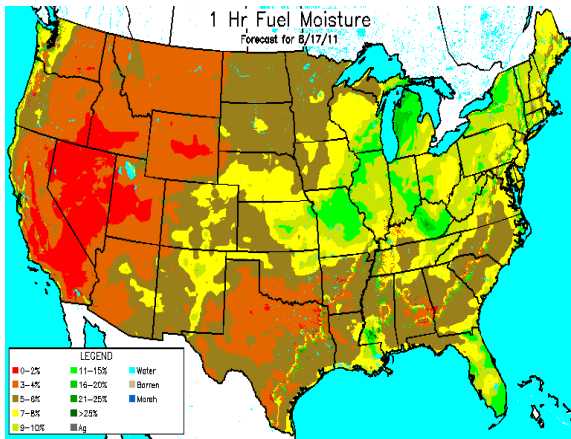
State of the Fuels will be updated weekly or as the conditions warrant.

Forecasted 100 & 1000 Hr FM Wednesday August 17, 2011

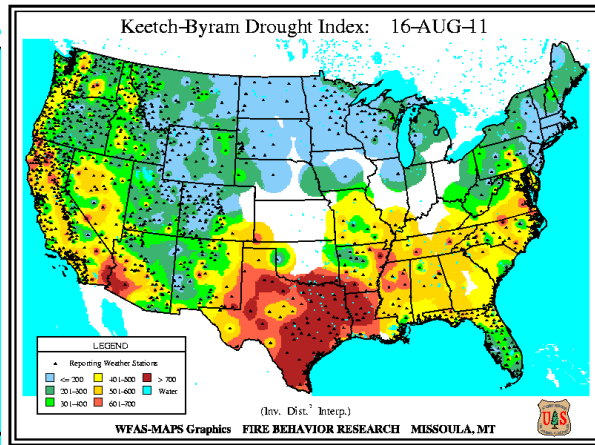


The 100 hr and 1000 hr fuel moistures are decreasing with the higher temperatures and lower day time relative humidities. Lower fuel moistures it is taking longer to control the fires and extinguish the residual heat in the larger fuels.

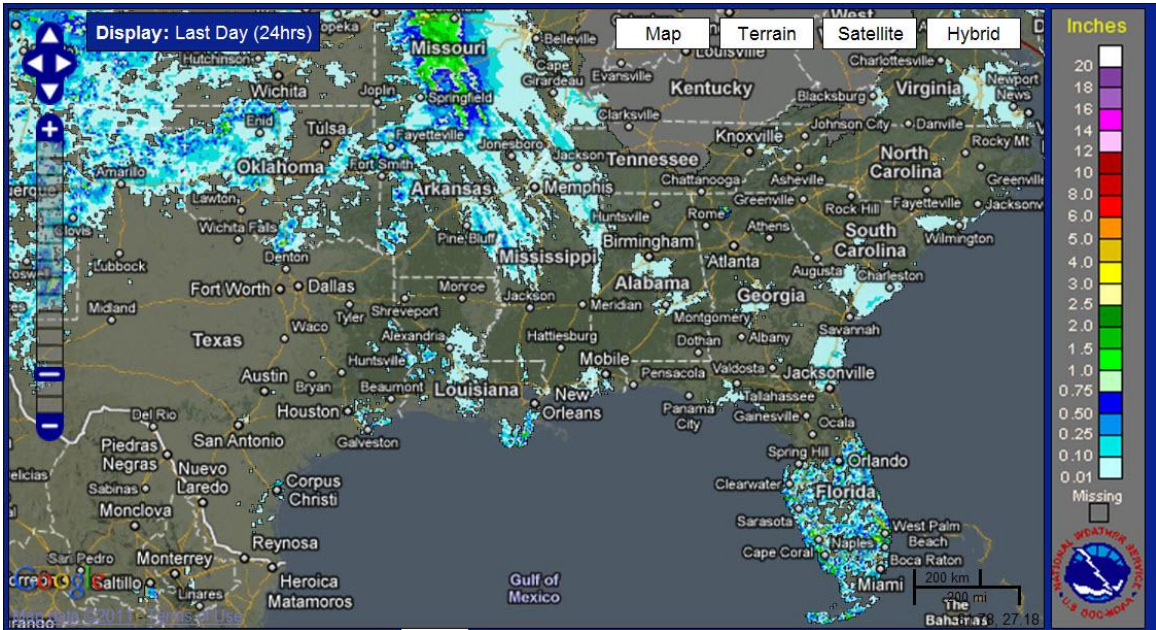
WFAS—10 Hour Forecast Fuel Moisture



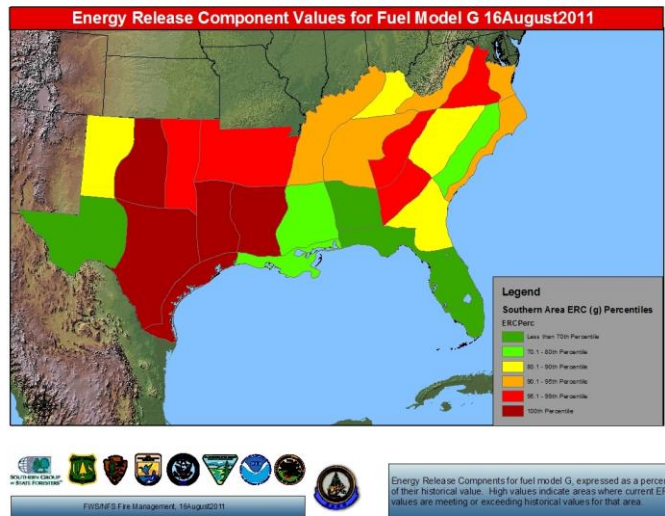
WFAS — KDBI



Southern Area 2 – 24 hour precip, ending August 17, 2011 @ 06:47



Southern Area ERC-G Summary Ending Aug 15, 2011



Fire Behavior Outlook

In timber stands that have burned watch out for roots burning and trees falling with no warning.

Red Flag Warning for Inland Florida Panhandle

Long durations of low relative humidities combined with ERC values greater than 35.

Boundary area of Arkansas, Louisiana, and Texas and Central Texas

Very High probability of large fire growth. Fires can be fuel and or terrain driven with low wind speeds. Fine fuel moistures continue to be extremely dry. Any new starts have the potential to become a large fire with light winds. Winds from thunderstorms could pose control problems.

Southwest Arkansas, Northwest Louisiana and Central Texas

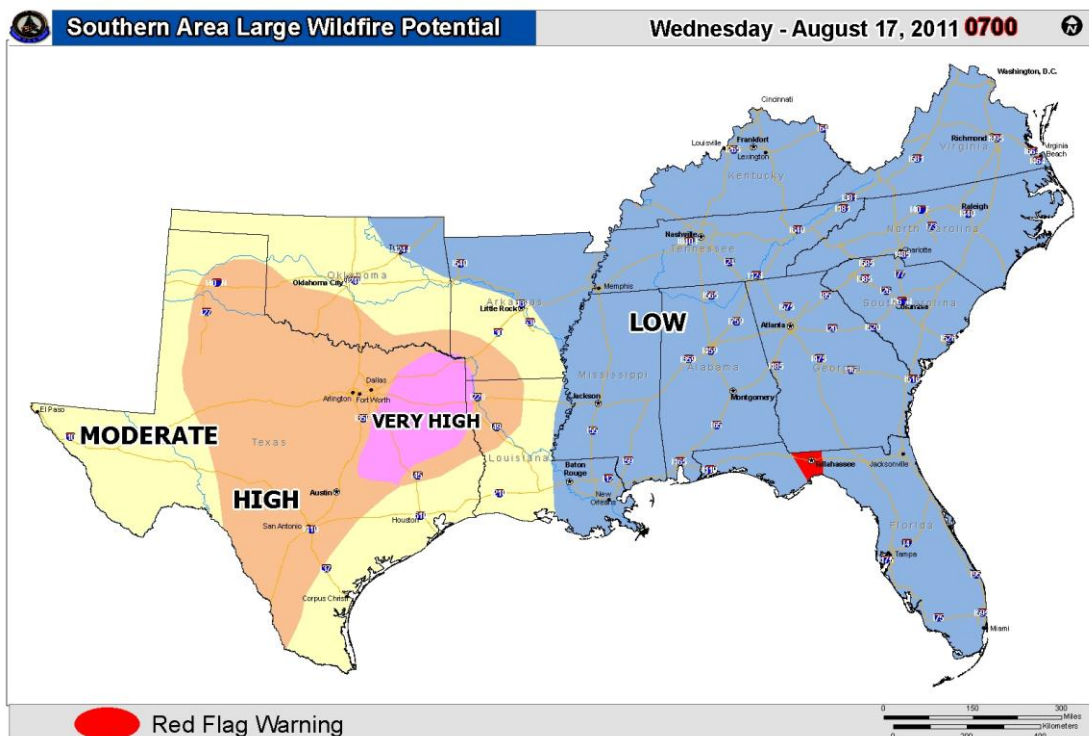
High probability of large fire growth. High temperatures combined with low relative humidity and low fine fuel moisture any new starts have the potential to become a large fire with light wind speeds. Low fuel moistures in the larger fuels could increase the intensity of any fires in areas with large ground fuels. Expect to see high rates of spread influence from thunderstorms.

Arkansas, Louisiana and Inland Coastal, West Oklahoma and West Texas

Moderate probability of large fire growth. High temperatures combined with low relative humidity and low fine fuel moisture any new starts have the potential to become a large fire. Moderate fire behavior can be expected today in areas that did not receive moisture from any recent rains. Fine fuel moistures are up from the rain and some areas have had good RH recovery overnight.

Coastal Region of Texas, East Louisiana, North Arkansas, Northeast Oklahoma, and Geographic Area East of the Mississippi

Low fire behavior expected. These areas have received precipitation as the number of days since the last rain continues to increase ERCs and KBDI values. The good RH recovery over night will help increase the fine fuel moistures. Ignitions may become established but should not spread rapidly.



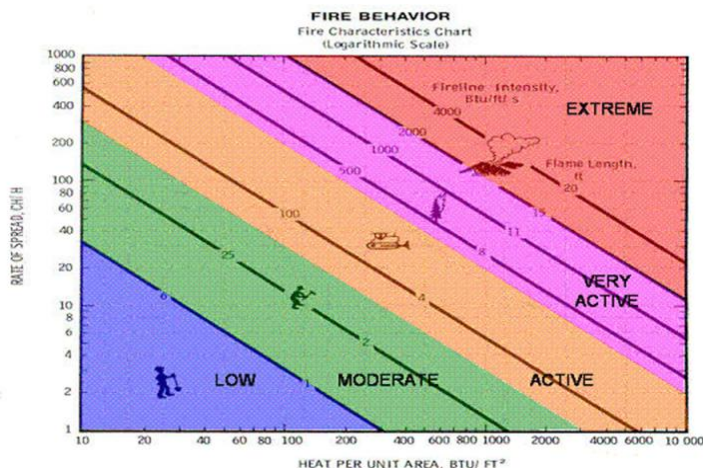
This product is intended to depict **GENERAL** fire behavior potential in the Southern Area. Information summarized from various sources applicable to the geographic area scale and is not intended to provide site specific fire behavior conditions. Individual fire behavior forecasts using fuels, weather and topography must be used for specific incidents.

FIRE BEHAVIOR INTERPRETATION:

Visual assessment of active flame length and evaluation of potential effectiveness of various resources and capabilities. The implications of observed or expected fire behavior are critical components of suppression strategies and tactics, in particular terms of determining resistance to control, effectiveness and safety of various resources.

FIRE BEHAVIOR ADJECTIVE RATING	FLAME LENGTH (FEET)	INTERPRETATION FOR FIRE MANAGEMENT
LOW	0-4	Generally attack at the head or flanks are successful, handline should hold fire with very little resistant to control.
MODERATE	4-8	Fire is too intense for direct attack at the head. Handline cannot be relied upon, additional support from engine, dozer, tractor plow or air support is needed.
HIGH	8-11	Fire can present control problems; torching, crowning and spotting can be expected. Control efforts at head of fire are often ineffective.
VERY HIGH	11+	Crown runs, intense surface burning and spotting are common; control efforts at head are ineffective.
EXTREME		Although uncommon, can best be described as erratic fire behavior that goes beyond human methods of control or prediction. Rare events such as well developed and sustained fire whirls, independent crowning and plume dominated fire growth.

The Hauling Chart is an excellent tool for measuring safety and potential effectiveness of fireline resources. Additionally, the Hauling Chart is also a useful tool to help firefighters get a perspective on the relative difficulty of constructing and holding a control line as affected by resistance to line construction by fire behavior.



Outlook:

The area east of the Mississippi river valley could see increased fire behavior as fuels begin to dry from the recent rains, combined with higher temperatures and lower RHs. Resistant to control will increase as the fuels dry out.

Stay updated by viewing the Southern area 7 day Significant Fire Potential product:

http://gacc.nifc.gov/sacc/predictive/outlooks/Fire_Potential.htm

Longer range outlooks reference the Climate Prediction Center link:

<http://www.cpc.ncep.noaa.gov/index.php>