

















**Camp Locations Map**  
**Pinnacle Mtn Fire**  
**US-SC-SCS-11102016**  
**11/14/2016**

**Legend**

-  Plans/Finance/PIO
-  Incident Entrance
-  Helispot
-  Men's Restroom
-  Parking
-  Staging
-  Women's Restroom
-  Helispot
-  OPS/LOGS
-  Parking/Staging
-  Pickens Co. IMT
-  Red Cross
-  Shelter
-  Structure Protection
-  Yurt
-  Roads



Allen Rabon  
 GIS-South Carolina Forestry Commission  
 11/14/2016

