














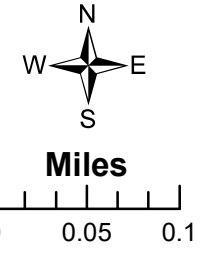
Air Ops
Pinnacle Mtn Fire
US-SC-SCS-11102016
11/14/2016
Day Shift
NAD83 UTM 17N
2312 Acres
(11/14/16 0009 hours)

Legend

-  Division Break
-  Drop Point
-  Helispot
-  Incident Command Post
-  Safety Zone
-  Completed Dozer Line
-  Hand Line
-  Completed Burnout
-  Proposed Dozer Line
-  Fire Perimeter
-  Foothills Trail
-  Roads
-  South Saluda River



Number	Longitude	Latitude
0	82°43'11.19"W	35°2'40.096"N
1	82°43'12.363"W	35°2'37.744"N
2	82°43'13.803"W	35°2'37.126"N
3	82°43'12.47"W	35°2'36.574"N
4	82°43'11.936"W	35°2'36.283"N
5	82°43'14.424"W	35°2'32.091"N
6	82°43'13.86"W	35°2'31.963"N
7	82°43'13.425"W	35°2'31.725"N
8	82°43'20.509"W	35°1'58.709"N
9	82°43'20.855"W	35°1'57.592"N



Allen Rabon
 GIS-South Carolina Forestry Commission
 11/14/2016