






**Briefing**  
**Pinnacle Mtn Fire**  
**US-SC-SCS-1102016**  
**11/14/2016**  
**Day Shift**  
**NAD83 UTM 17N**  
**2312 Acres**  
**(11/14/16 0009 hours)**

**Legend**

- Division Break
- Hot Spots
- Drop Point
- Helispot
- Incident Command Post
- Safety Zone
- Completed Dozer Line
- Hand Line
- Completed Burnout
- Proposed Dozer Line
- Fire Perimeter
- Foothills Trail
- Roads
- South Saluda River
- State Boundary





Allen Rabon  
 GISS-South Carolina Forestry Commission  
 11/14/2016

