



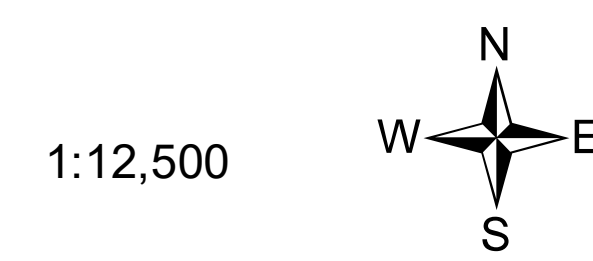
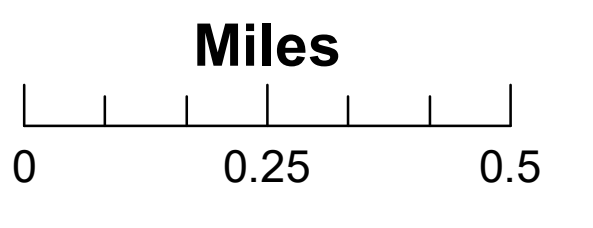


Briefing Map

Pinnacle Mtn Fire
US-SC-SCS-110916
11/19/2016
Day Shift
NAD83 UTM 17N
5100 acres
11/19/2016 2136 EST

-  Division
-  Fire Origin
-  Helispot
-  Incident Command Post
-  Pump
-  Safety Zone
-  Spot Fire
-  Water Source
-  Restricted Water Source
-  Completed Dozer Line
-  Hand Line
-  Completed Burnout
-  Fire Perimeter
-  Hot Spot
-  Intense Heat
-  Foothills Trail
-  Roads
-  South Saluda River
-  Structures



Prepared by:
 James Douglas
 11/19/2016 0600

