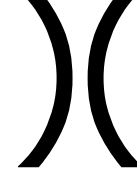









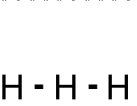
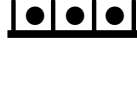









# Tactics Map

Pinnacle Mtn Fire  
 US-SC-SCS-110916  
 11/19/2016  
 Day Shift  
 NAD83 UTM 17N  
 5100 acres  
 11/18/2016 2136 EST

-  Division
-  Drop Point
-  Fire Origin
-  Helispot
-  Incident Command Post
-  Pump
-  Safety Zone
-  Spot Fire
-  Water Source
-  Restricted Water Source
-  Completed Dozer Line
-  Hand Line
-  Completed Burnout
-  Fire Perimeter
-  Foothills Trail
-  Table\_Rock\_Roads
-  Roads
-  South Saluda River
-  Structures

