



















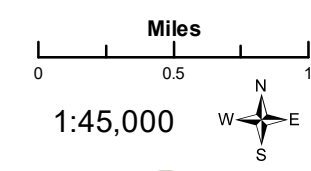


Incident Action Plan

Pinnacle Mtn Fire
 US-SC-SCS-110916
 12/6-until/2016
 Day Shift
 NAD83 UTM 17N
 Approx. 10623 ac

-  Fire Origin
-  Incident Command Post
-  Helispot
-  Stream Crossing
-  Water Source
-  Restricted Water Source
-  Completed Line
-  Completed Dozer Line
- H - Hand Line
-  Retire Line
-  Retain Line
-  Roads
-  South Saluda River
-  Foothills Trail
-  CCC Lakeside Trail, 1.5 mil
-  Carrick Creek Trail, 0.8 mil
-  Mill Creek Falls Spur, 0.4 mil
-  Mill Creek Pass, 0.6 mil
-  Pinnacle Mtn Trail, 0.2 mil
-  Ridge Trail, 1.9 mil
-  Table Rock Trail, 3.1 mil
- Structures
- State Boundary



Prepared by:
 James Douglas
 12/05/2016 1800hr

