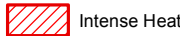

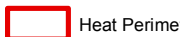




Infrared Map
Pinnacle Mountain
 SC-SCS-109162
 IR Flight: Nov.17, 2016 2307 MST
 Acres : 5,095
 Interpreter : Jim Grace

-  Intense Heat
-  Isolated Heat
-  Heat Perimeter
-  Scattered Heat



Lat/Long
 GCS WGS84
 30 second spacing