






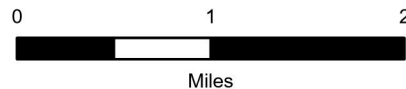
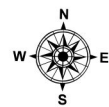
# Public Information

Table Rock Complex  
SC-SCS-250129  
4/3/2025 Day  
15,973 acres at 04/02/2025 0930 hr

Table Rock  
SC-SCS-250123  
4/3/2025 Day  
13,845 acres at 04/01/2025 1600 hr

Persimmon Ridge  
SC-SCS-250127  
4/3/2025 Day  
2,128 acres at 04/02/2025 0930 hr

-  Contained Fire Edge
-  Uncontained Fire Edge
-  Wildfire Daily Fire Perimeter
-  SC\_StatePark
-  State Boundary



1:62,836 | SA Blue Team | 4/2/2025 1941  
Acres from IR and GPS  
North American 1983 Datum, Lat/Long Grid

