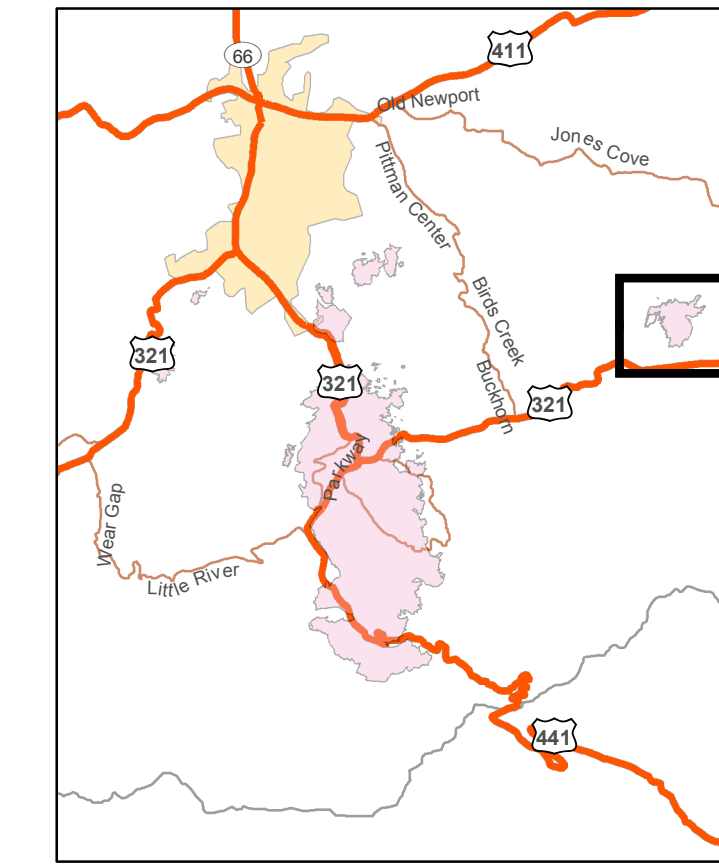


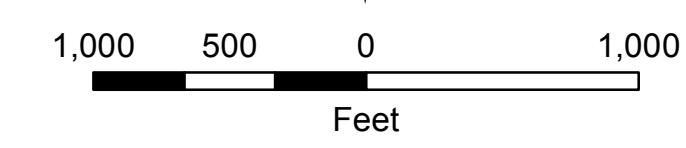

**Chimney Tops 2 Fire  
Operations Map - Cobby Nob Fire  
DIV C  
Dec 13, 2016 and after**

**Cobby Nob Fire - 764 Acres  
as of 12/12/2016 0900**



- Completed Line
  - XXXXX Completed Dozer Line
  - H · H · H · Hand Line
  - Uncontrolled Fire Edge
- Suppression Repair Lines**
- Rehab Fireline Status**
- Rehab Complete
  - Rehab Needed
  - Rehab in Progress
- Drop Point

QR Code for  
Chimney Tops 2 Fire



Map Prepared 12/12/2016 1803  
Southern Atlantic Team  
UTM17N Nad83

