

84°16'30"W

84°16'0"W

84°15'30"W







Infrared Map
Quarry Creek

TN-CNF-000325

IR Flight: Nov.16, 2016 1941 MST
Acres : 53

Interpreter : Jim Grace

-  Intense Heat
-  Isolated Heat
-  Heat Perimeter
-  Scattered Heat



Lat/Long
GCS WGS84
30 second spacing

0 0.25 Miles

35°22'0"N

35°21'30"N

35°21'0"N

35°20'30"N

35°22'0"N

35°21'30"N

35°21'0"N

35°20'30"N

84°16'30"W

84°16'0"W