


84°17'30"W

84°17'0"W

84°16'30"W




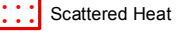
84°16'0"W


84°15'30"W


**NATIONAL**  
  
**INFRARED OPERATIONS**

**Infrared Map**  
**Quarry Creek**  
 TN-CNF-000325

IR Flight: Nov.17, 2016 2027 MST  
 Acres : 237  
 Interpreter : Jim Grace

 Intense Heat    
  Isolated Heat  
 Heat Perimeter    
  Scattered Heat

  
 Lat/Long  
 GCS WGS84  
 30 second spacing

 Miles  
 0     0.25

