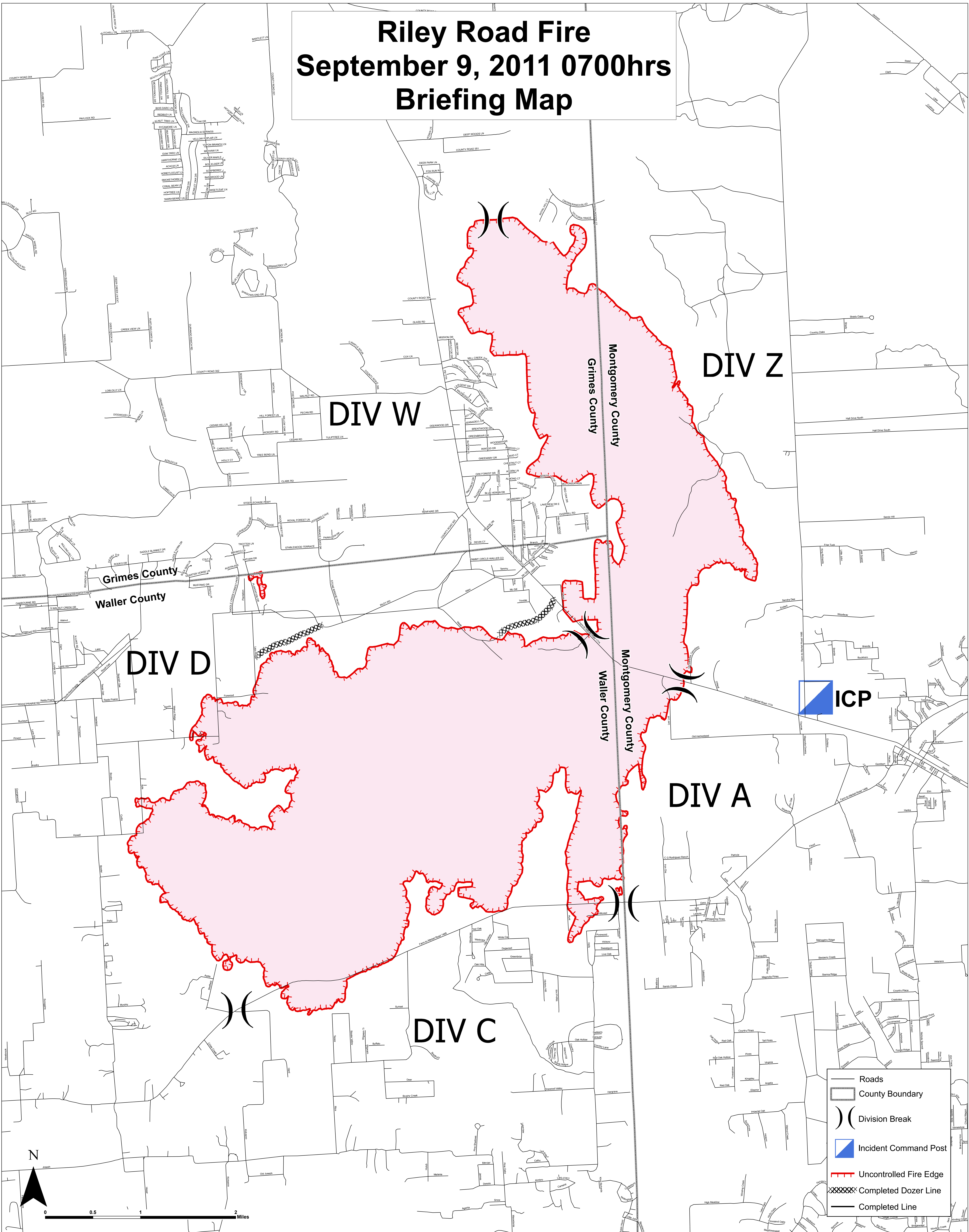


# Riley Road Fire

## September 9, 2011 0700hrs

### Briefing Map



**DIV W**

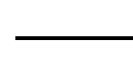






**DIV Z**

**DIV D**

**DIV A**

**DIV C**

**ICP**

-  Roads
-  County Boundary
-  Division Break
-  Incident Command Post
-  Uncontrolled Fire Edge
-  Completed Dozer Line
-  Completed Line

