

**Riley Road Fire
September 9, 2011
IAP Map
Index Page**

DIV W

Page 1

DIV Z








DIV D

Page 2

DIV A

Page 3

DIV C

-  Roads
-  Division Break
-  County Boundary
-  Incident Command Post
-  Uncontrolled Fire Edge
-  Completed Line
-  Completed Dozer Line

