












**EAST TEXAS REGION**  
(Continued)  
SCALE IN MILES  
0 5 10 15

AAA recommended lodging can be located by checking TourBook listings for place names printed in red on the map.

-  ICP
-  Staging
-  Repeater
-  RAWS Stations
-  Rest Over Night
-  Texas FS Stations
- Fire Status**
-  100% Contained Monitored
-  100% Contained Actively Staffed
-  Less than 100% Contained
-  County Boundaries
-  Response Zones

# Southeast Texas Fire Complex Response Area

September 26, 2011- 0600

0 5 10 20 Miles

Underlying map base data obtained from AAA Texas Regional travel map series.