





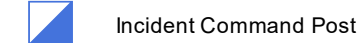




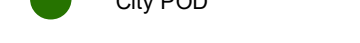


**IAP Map**  
**Harvey\_Jefferson\_County\_Operations**  
**TX-Fema-17003**  
**9/4/2017**  
**Day Shift**

-  Incident Command Post
-  Airport
-  Staging Area
-  POD
-  City POD
-  Shelter
-  Road Closed
-  County Roads
-  Streets
-  Highways
-  Municipalities
-  Jefferson\_County

